

Designing Streets for Kids



Global Designing Cities Initiative

About Island Press

Since 1984, the nonprofit organization Island Press has been stimulating, shaping, and communicating ideas that are essential for solving environmental problems worldwide. With more than 1,000 titles in print and some 30 new releases each year, we are the nation's leading publisher on environmental issues. We identify innovative thinkers and emerging trends in the environmental field. We work with world-renowned experts and authors to develop cross-disciplinary solutions to environmental challenges.

Island Press designs and executes educational campaigns, in conjunction with our authors, to communicate their critical messages in print, in person, and online using the latest technologies, innovative programs, and the media. Our goal is to reach targeted audiences—scientists, policy makers, environmental advocates, urban planners, the media, and concerned citizens—with information that can be used to create the framework for long-term ecological health and human well-being.

Island Press gratefully acknowledges major support from The Bobolink Foundation, Caldera Foundation, The Curtis and Edith Munson Foundation, The Forrest C. and Frances H. Lattner Foundation, The JPB Foundation, The Kresge Foundation, The Summit Charitable Foundation, Inc., and many other generous organizations and individuals.

The opinions expressed in this book are those of the author(s) and do not necessarily reflect the views of our supporters.

Designing Streets for Kids

Designing Streets for Kids





**Global
Designing
Cities
Initiative**

**National Association of City
Transportation Officials**
120 Park Avenue, 21st Floor
New York, NY 10017
www.nacto.org

Library of Congress Control Number:
2019956886
ISBN: 978-1-64283-071-2
© Copyright 2020 National Association of City
Transportation Officials

Corinne Kisner

Executive Director,
NACTO

The National Association of City Transportation Officials (NACTO) is an association of 81 major North American cities and transit agencies formed to exchange transportation ideas, insights, and practices and cooperatively approach national transportation issues. NACTO's mission is to build cities as places for people, with safe, sustainable, accessible, and equitable transportation choices that support a strong economy and vibrant quality of life. We do this by: communicating a bold vision for 21st century urban mobility and building strong leadership capacity among city transportation officials; empowering a coalition of cities to lead the way on transportation policy at the local, state, and national levels; and raising the state of the practice for street design that prioritizes people walking, biking, and taking transit.

NACTO Board of Directors, 2019

Seleta Reynolds

NACTO President
General Manager,
Los Angeles Department of Transportation

Janette Sadik-Khan

NACTO Chair
Principal,
Bloomberg Associates

Robin Hutcheson

NACTO Vice President
Director of Public Works,
City of Minneapolis

Robert Spillar

NACTO Treasurer
Director of Transportation,
City of Austin

Michael Carroll

NACTO Secretary
Deputy Managing Director, Office of
Transportation and Infrastructure Systems,
City of Philadelphia

Joseph E. Barr, AICP

NACTO Affiliate Member Representative
Director, Traffic, Parking & Transportation,
City of Cambridge

Skye Duncan

Director,
Global Designing Cities Initiative

The Global Designing Cities Initiative (GDCI) is a program of NACTO. Our mission is to inspire a shift toward safe, sustainable, and healthy cities through transforming our streets. We are a team of designers, planners, and urban strategists committed to working in support of city practitioners to get projects on the ground. We focus on empowering local officials and communities to become changemakers, equipping them with the knowledge, tools, and tactics needed to improve urban mobility and fundamentally change the role of streets in our cities.

GDCI Advisory Board

Janette Sadik-Khan

Permanent Chair, GDCI
Principal,
Bloomberg Associates

Margaret Newman

Associate Principal with the Integrated
Planning Team,
ARUP

Hal Harvey

CEO,
Energy Innovation

Helle Sholt

Founding Partner,
Gehl Architects

Darren Walker

President,
Ford Foundation

Mark Watts

Executive Director,
C40 Cities

Acknowledgments

This project would not have been possible without the support and guidance of the Bernard van Leer Foundation, Bloomberg Philanthropies, FIA Foundation, and Fondation Botnar. The project team would also like to thank the members of the Global Expert Network and other international contributors. Thanks to Heather Boyer of Island Press.

GDCI Core Project Team

Skye Duncan

Director

Ankita Chachra

Senior Program Manager

Annie Peyton

Senior Program Associate

Anna Siprikova

Senior Program Associate

Kat Gowland

Design Associate

Advisory Committee

Jens Aerts

UNICEF, United States

Lotte Bech

Urban Cycle Planning, Denmark

Joyati Das

Botnar Healthy Cities for Adolescents
Program, Australia

Kathy Hirsh-Pasek

Brookings Institution/Temple University,
United States

Tim Gill

Independent researcher, United Kingdom

Gabriella Gmez-Mont

Experimentalista/The Urban Task Force,
Mexico

Seung Lee

Save the Children, United States

Julia Nebrija

Urban Planner, Philippines

Amanda O'Rourke

8 80 Cities, Canada

AJ Pearlman

KaBOOM!, United States

Ayikai Poswayo

Amend, Ghana

Carolina Toh 

Instituto Ciudad, Chile

Contents



Introduction

Forewords	x
A Word from Our Chair	xi
About the Guide	xii
Streets for Kids Around the World	xiv
Global Influences	xvi

A

1	Focusing on Kids	2
1.1	Fundamentals of Child-Friendly Streets	4
1.2	Children and Caregivers as Street Users	6
1.3	Early Childhood Development	8
1.4	Children's Needs from Streets	10
1.5	Global Health Crisis	12
1.6	Identifying Challenges	14
1.7	Thriving in Cities	15
1.8	Ten Actions to Improve Streets for Children	16

B

2	Designing at Multiple Scales	20
2.1	Working Across Scales	22
2.2	Planning Streets for Kids at the City Scale	24
2.3	Neighborhoods for Walking	26
2.4	Neighborhoods for Cycling	28
2.5	Neighborhoods for Transit	30
3	Street Design Strategies	32
3.0	Street Design Strategies	34
3.1	Upgrade: Meet Basic Needs	35
3.2	Protect: Design for Appropriate Speeds	36
3.3	Reclaim: Allocate Space for People	37
3.4	Activate: Incorporate Play and Learning	38
3.5	Extend: Integrate Adjacent Spaces	39
4	Transforming Streets	52
4.0	Different Street Types in the City	54
4.1	Streets near Key Destinations	56
4.2	Neighborhood Streets	66
4.3	Commercial and Mixed-Use Streets	74
4.4	Thoroughfares	82
4.5	Special Conditions	92
4.6	Intersections	102

C

5	Street Design Elements	110
5.1	Pedestrian Crossings	112
5.2	Sidewalks	114
5.3	Pause and Play Spaces	116
5.4	Seating	118
5.5	Play and Learning	120
5.6	Nature and Landscaping	122
5.7	Transit Stops	124
5.8	Cycle Infrastructure	126
5.9	Cycle Facilities	128
5.10	Additional Elements	130
6	How to Make Change Happen	134
6.1	Build a Plan for Implementation	136
6.2	Work Together with Multiple Stakeholders	138
6.3	Engage Children and Caregivers	140
6.4	Engagement Tools and Methods	142
6.5	Demonstrate Possibilities	146
6.6	Temporarily Open Streets for Kids	150
7	Scaling Up	154
7.1	Take a Comprehensive Approach	156
7.2	Update Policies	160
7.3	Integrate Land Use and Mobility	162
7.4	Launch Effective Programs and Initiatives	166
7.5	Allocate Funding	168
7.6	Measure Impact	170
	Resources	172
	Acknowledgments	174
	Notes	178
	References	181
	Appendix A Conversion Chart	185
	Appendix B Making a Strong Case for Children	186
	Appendix C Include Children in All Policies and Plans	188
	Appendix D Examples of Metrics	192

Forewords



Bernard van Leer Foundation

"This design guide for kids supports cities in the design of streets as a public space of social encounter, equity, and inclusion. It considers the specific needs of babies, toddlers, and caregivers to transform streets into public spaces that create and promote healthy interactions and positive journeys for both children and caregivers. This guide advises on how to design, build, and maintain healthy, alive, welcoming, thriving, green, and play-worthy streets."

Cecilia Vaca Jones
Program Director, Bernard van Leer Foundation



FIA Foundation

"Prioritizing the rights and health of children in urban areas is key to tackling air pollution and dangerous roads, and to promoting active, zero carbon mobility. Children deserve safe, healthy journeys. Placing children at the heart of urban street design, this resource supports safer, cleaner, greener, more equitable and livable cities."

Saul Billingsley
Executive Director, FIA Foundation



Bloomberg Philanthropies

"*Designing Streets for Kids* provides a missing voice in the fight for better, safer streets. This guide builds on Bloomberg Philanthropies' efforts to bring road safety projects where they are most needed, not only for children themselves but also for their families and caregivers."

Michael Bloomberg
Founder, Bloomberg Philanthropies
Former Mayor of the City of New York



Fondation Botnar

"This book not only brings guidance on how to plan and design streets for children and youth, but actively together with them. Taking their views into consideration can add unexpected and refreshing new ideas to the benefit of all of us, children and adults. But moreover, meaningfully including children and youth as key stakeholders increases their confidence and competence, and allows them to actively contribute to society as informed citizens."

Susanna Hausmann-Muela
Chief Program Officer, Fondation Botnar



A Word from Our Chair

In cities around the world, streets are the front yards for children—and also their primary means of transportation. Kids rely on streets to get to school, to meet friends, to run errands with their parents, and to play and explore their surroundings. But most streets were not built with children in mind. They were designed around automobiles, with wide traffic lanes and little room for human life. Parents and caregivers teach kids that streets are dangerous places to be avoided, and to navigate them only with an adult. With 1.3 million traffic deaths per year—20,000 of them children—traffic crashes remain one of the world's leading causes of death and injury, and force children and vulnerable people to the sidelines of their streets.

After a century of building car infrastructure, there is a revolution among city planners, engineers, urban designers, and residents to reclaim streets for people who are not driving. Streets have been successfully redesigned in hundreds of cities, proving that it is possible to transform them into safe, attractive, and economically vibrant places that put people—especially kids—first. Because safe streets that succeed for children will succeed for people of every age and ability.

Designing Streets for Kids leads the effort in child-focused streets, building on NACTO's *Global Street Design Guide* and *Urban Street Design Guide*, and on the real-world designs of pioneering cities. This guide integrates the best of what works in different countries and cultural contexts to create universal principles for streets based on their most vulnerable users.

A handwritten signature in black ink, which appears to read 'Janette Sadik-Khan'. The signature is stylized with a large, sweeping loop at the end.

Janette Sadik-Khan

Principal, Bloomberg Associates
Permanent Chair, Global Designing Cities Initiative
Former Commissioner of the New York City
Department of Transportation

About the Guide

Designing Streets for Kids is a supplement to NACTO-GDCI's *Global Street Design Guide* (GSDG), which set a new global baseline for designing urban streets. This guide builds upon the approach of putting people first, with a particular focus on the specific needs of children and their caregivers as pedestrians, cyclists, and transit users in urban streets around the world. This guide will pave the way for cities to implement streets that are safe and healthy, comfortable and convenient, inspirational and educational—streets that better serve everyone.

Ideally, the two guides are used together, as *Designing Streets for Kids* will reference back to some ideas presented in the GSDG. However, this guide may be used on its own.

This guide aims to:

- Highlight the importance of designing streets that address the needs of children and their caregivers
- Share tools, strategies, street design examples, and case studies from around the world for readers to adapt to their local contexts
- Provide recommendations and guidance for designing streets
- Inspire leaders, inform practitioners, and engage communities—including children—to know what's possible for their urban streets
- Help readers envision, plan, design, build, program, and maintain streets that prioritize children and their caregivers

NACTO design guides referenced



Global Street Design Guide



Urban Street Design Guide



Urban Bikeway Design Guide



Transit Street Design Guide




Urban Street Stormwater Guide

Other NACTO publications referenced



Designing for All Ages & Abilities



Blueprint for Autonomous Urbanism



Don't Give Up at the Intersection



Bike Share Station Siting Guide




Guidelines for Regulating Shared Micromobility



Managing Mobility Data

Streets for Kids Around the World



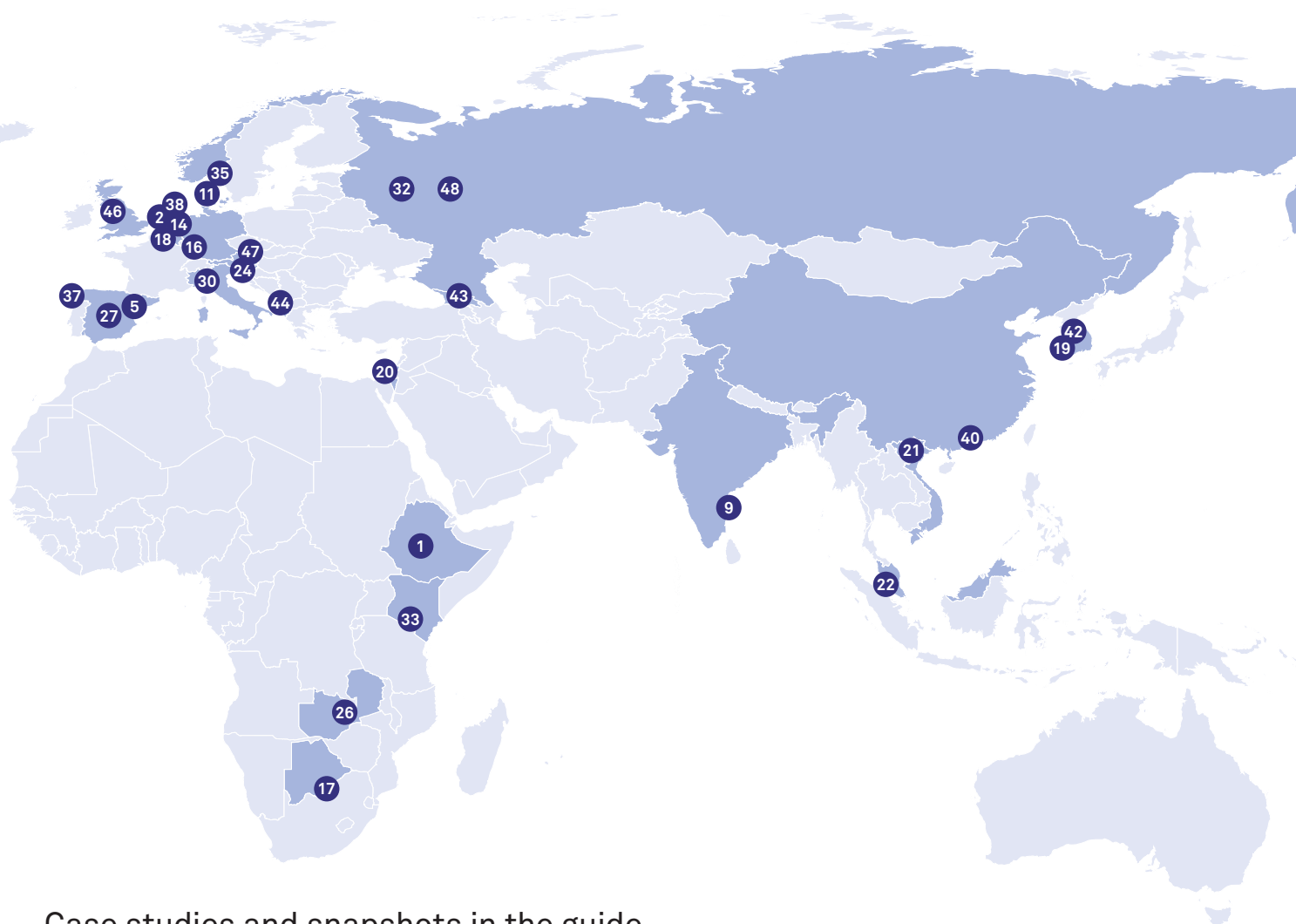


Streets designed for everyone

Streets that are designed with the needs of children and caregivers in mind better serve everyone using them, from older adults to people with disabilities to able-bodied people. Globally, urban streets vary widely in context, culture, and aesthetic, but different cities often face similar street design challenges and opportunities. Regardless of these differences, the principles of designing streets, and the need to focus

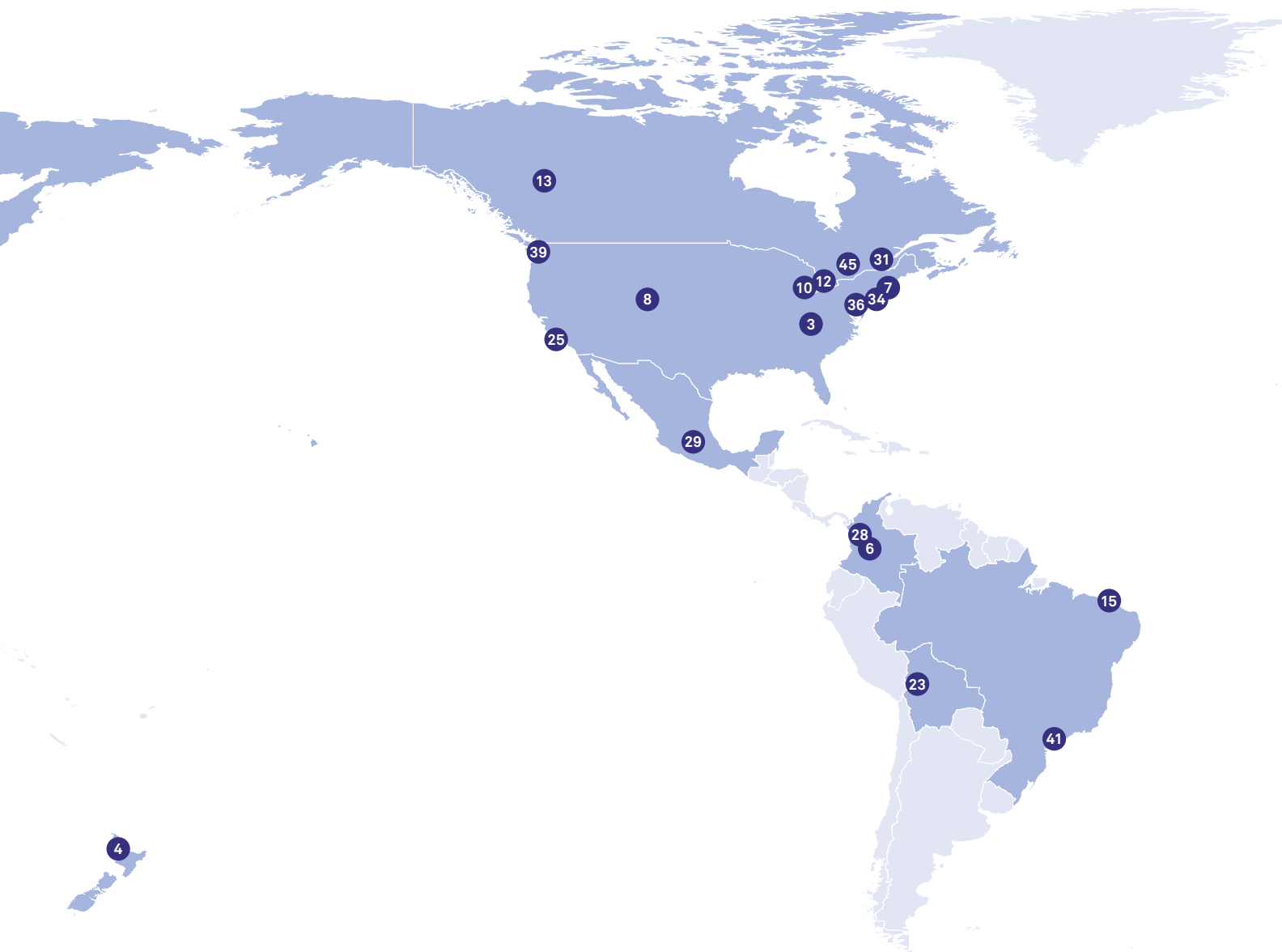
on children, remain the same. From Amsterdam to Accra, from Windhoek to Wellington, cities must put people first when designing or redesigning their streets. Children are best served when they are able to fully use their urban streets, not just parks and playgrounds. Prioritizing children means that streets are safer and more comfortable, beautiful, and enjoyable for all people.

Global Influences



Case studies and snapshots in the guide

1.	Addis Ababa, Ethiopia	149	13.	Edmonton, Canada	164
2.	Amsterdam, Netherlands	72	14.	Flanders, Belgium	171
3.	Asheville, USA	148	15.	Fortaleza, Brazil	42, 64, 129, 147
4.	Auckland, New Zealand	101	16.	Freiburg, Germany	161
5.	Barcelona, Spain	108, 125, 145	17.	Gaborone, Botswana	40
6.	Bogotá, Colombia	109, 158	18.	Ghent, Belgium	148
7.	Boston, USA	45	19.	Gwanju, South Korea	50
8.	Boulder, USA	144	20.	Hadera, Israel	47
9.	Chennai, India	169	21.	Hanoi, Vietnam	152
10.	Chicago, USA	43	22.	Kuala Lumpur, Malaysia	100
11.	Copenhagen, Denmark	46, 63	23.	La Paz, Bolivia	187
12.	Detroit, USA	41	24.	Ljubljana, Slovenia	80



25.	Los Angeles, USA	152	37.	Pontevedra, Spain	157
26.	Lusaka, Zambia	62	38.	Rotterdam, Netherlands	164
27.	Madrid, Spain	165	39.	Seattle, USA	51
28.	Medellín, Colombia	88	40.	Shenzhen, China	144
29.	Mexico City, Mexico	45, 125, 167, 187	41.	São Paulo, Brazil	98, 145, 153, 165
30.	Milan, Italy	129	42.	Seoul, South Korea	164
31.	Montreal, Canada	73	43.	Tbilisi, Georgia	42
32.	Moscow, Russia	89	44.	Tirana, Albania	44
33.	Nairobi, Kenya	169	45.	Toronto, Canada	101
34.	New York City, USA	90, 123	46.	United Kingdom	151
35.	Oslo, Norway	145	47.	Vienna, Austria	165
36.	Philadelphia, USA	48	48.	Vyksa, Russia	125







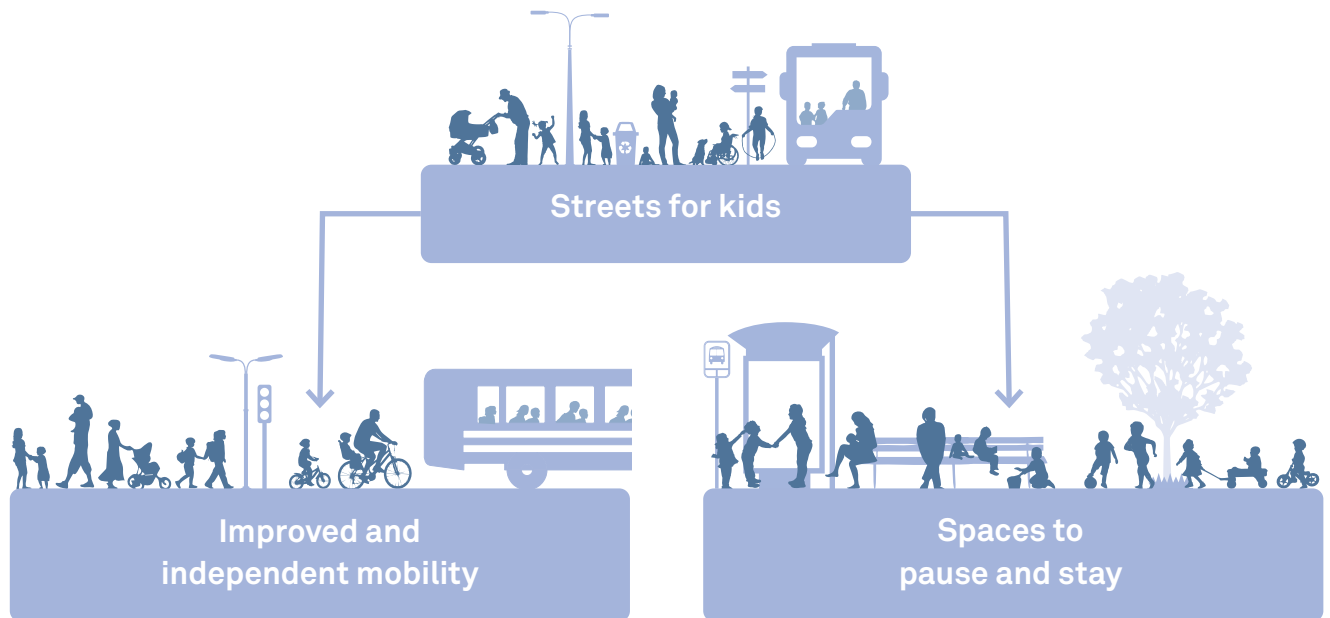
Focusing on Kids

Streets are a city's largest continuous network of public space and the platform for mobility, allowing (or preventing) access to city resources. Designing, or redesigning, urban streets through the lens of children shows why it is necessary to raise the bar for safety, accessibility, and enjoyment. Children's surroundings can have long-term effects on their health, physical and cognitive development, and social well-being. When city leaders invest in street design that is good for children, they create streets that better serve all people.

This section discusses children's needs from urban streets, the challenges children currently face, and how specific design actions for children can have broad benefits for all street users.

1.1 | Fundamentals of Child-Friendly Streets

When designing streets for children, improved and independent mobility as well as quality public space should be the fundamental goals and outcomes. Ensure that a city's physical infrastructure, policies, programs, and overall priorities align with core principles to shape streets that are safe and healthy, comfortable and convenient, and inspirational and educational.



Children, caregivers, and others should have efficient and sustainable choices to move around their cities more reliably and predictably, with less waiting time.

Children and young adults benefit from independent mobility, with autonomy to walk, cycle, and take transit, and they should feel safe using streets. Caregivers should be able to be independent when moving with young children.

Acknowledging streets as public spaces can ensure they are not only places to move through, but spaces to pause and spend time. For children and caregivers, streets can provide opportunities for outdoor play, inspiration, personal development, and interpersonal connections.

Streets for kids should be



SAFE AND HEALTHY

Streets and mobility options should ensure safe infrastructure and equitable access to key city services. Streets must be designed to remove or minimize risk to life-threatening conditions, and promote physical and mental well-being for kids and their caregivers.

Safe and healthy streets include continuous and accessible pedestrian infrastructure, safe cycling and transit facilities, safe vehicular speeds, clean air, access to nature through landscape and trees, opportunities for physical activity, and adequate lighting.



COMFORTABLE AND CONVENIENT

Street designs that pay attention to details beyond basic needs can encourage kids and caregivers to spend more time using streets, inviting additional trips and making existing journeys more enjoyable. Streets that support reliable transit options and travel times allow families to plan their daily routines more predictably.

Comfortable and convenient streets include places to sit for moments of rest or interpersonal connection, reliable transit options with legible wayfinding and schedules, shade and shelter suitable for the local climate along sidewalks and at transit stops, and facilities like restrooms and drinking fountains.



INSPIRATIONAL AND EDUCATIONAL

While it is important to survive, children and caregivers should be able to thrive. Great streets for kids and caregivers are interesting, joyful, and educational. These streets are not just for transiting between places, but are themselves a destination. It is critical for children's environments to foster learning and inspiration. Children are greatly influenced by their environments, especially in their formative years.

Inspiring and educational streets are beautiful; have spaces for learning, development, and play (through images, colors, textures, and games); and offer opportunities for imaginations to develop.

1.2 | Children and Caregivers as Street Users

Designing streets for kids must take into account children and everyone who has or interacts with a child, including pregnant people and older adults who take care of children. Children's needs vary based on their ages and their local context, but are also universal.

All children—all people—need food, shelter, play, joy, and healthy relationships with others. Streets can offer opportunities to address these needs. Although needs may differ, what is good for one group of people often helps another group. Streets that are good for kids are good for everyone.

The relationship between a caregiver and child is important to the child's social and emotional development. The built environment should support both caregivers and the act of caregiving by providing space, privacy, and opportunities to socialize for both children and their caregivers.

A significant amount of brain architecture is shaped in the first three years of life, and this is when children grow and learn the fastest.¹ An environment rich with stimulation such as colors, patterns, and textures is a foundation for a child's cognitive skills.²

Pregnant people may walk at lower speeds and need seating, including priority seats on public transit, during all trimesters, not only when visibly pregnant. They can cycle if not restricted by their healthcare provider.

Infants and young children fully depend on caregivers for mobility and access to services.

Infants younger than six months are usually carried or pushed in a stroller or other wheeled device, and often take naps on the go, so accessible infrastructure is critical. From six months to one year, infants often want to look at their caregiver or out at the world, and often crawl.

Caregivers often carry many supplies for an infant or a young child, and need accessible conditions to walk, roll, and take transit. Changes in level, gaps in surfaces on streets, and restricted space inside transit can significantly reduce their mobility.

Front-mounted seats on bicycles are best suited for children nine months to three years of age.

Toddlers (one- to three-year-olds) can walk with caregivers and be carried on bicycles, and some can scoot or balance on their own bicycles next to caregivers.

As children grow, they gain more independence and freedom, first by walking or cycling to school with caregivers. But they may also move around their cities without adults, on foot, by cycle, or using transit. They may be alone or in groups. Many five- to eight-year-old children can cross streets and cycle in spaces shared with very low-speed or infrequent motor vehicle traffic.

Adolescents are often on their own or in groups with people of similar ages instead of with caregivers. They may rely heavily on safe pedestrian networks, cycling infrastructure, and public transit to get to school and around the places where they live. Streets can provide social spaces for adolescents, who are often viewed as a nuisance and excluded from playgrounds, school yards, and other public spaces.



Many three- to five-year-olds are accompanied by caregivers, can scoot or cycle on their own, and can often run as fast as a jogging adult. They can often play safely on sidewalks with minimal supervision, and can learn to safely cross some types of streets alongside caregivers. They may insist on independent movement, but often tire quickly. Transit is a popular mode for this age because their range of walking mobility is usually less than that of an adult.

Globally, caregivers are predominantly women. However, transportation systems are rarely tailored to the needs of caregivers and children, which may limit or deny access to city services.

From about age 8 to 13, children may begin expanding independent mobility and building life skills through activities like cycling to school or taking transit by themselves. They can walk or cycle longer distances. With their improved visual judgment, kids can use cycle lanes in conditions similar to a beginning adult rider and can cross larger streets on their own. They may also begin to act as caregivers to younger siblings or other children.

1.3 | Early Childhood Development

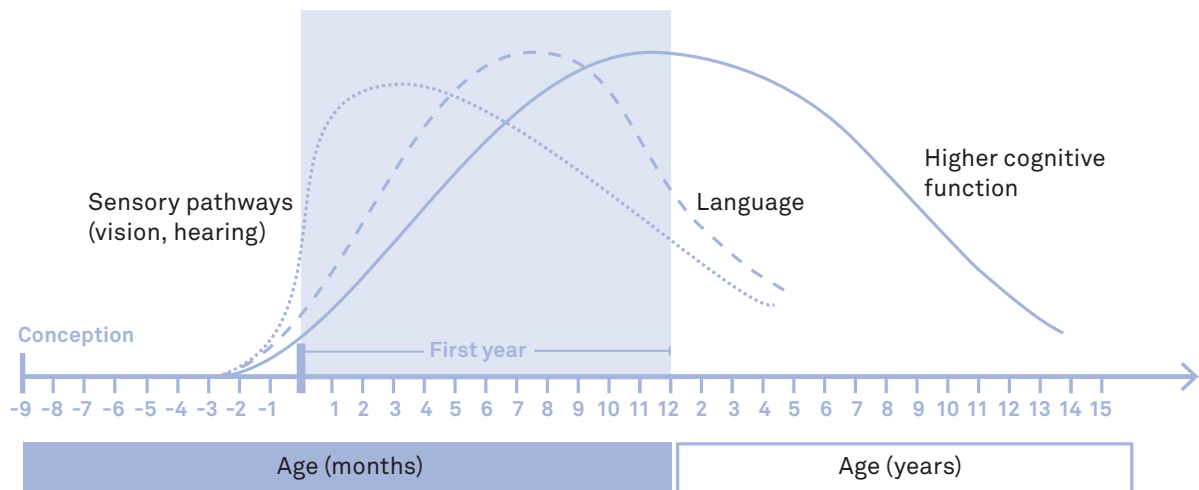
Supporting healthy brain development in a child's earliest years sets a strong foundation for later in life, providing the building blocks for educational achievement, economic productivity, responsible citizenship, lifelong health, strong communities, and successful parenting of future generations.³

By creating an environment that is safe, joyful, beautiful, and encourages connections between people, street design can support healthy development for babies, paving the way for them to become healthy kids, healthy teenagers, and healthy adults.

Human brain development

An infant's brain creates more than one million new neural connections every second. Early experiences in life, particularly from birth to age three, influence which connections are reinforced, laying a strong foundation for higher-level brain functions later in life, and which connections are pruned away, leaving a child vulnerable to falling behind.⁴

These reinforced and pruned connections form the basis of brain architecture, developing important functions such as hearing, language, and cognitive abilities. The brain develops in interaction with its environment and the input it receives.



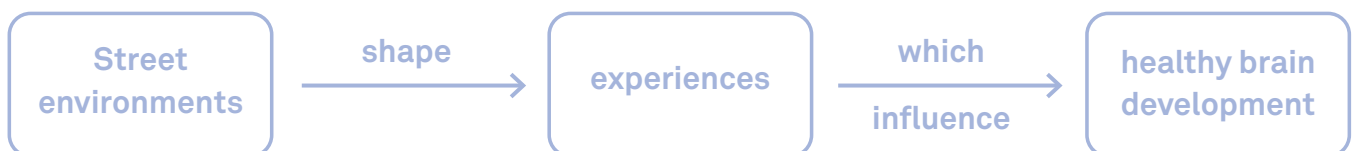
The timing of brain development is genetic, but early experiences determine whether the circuits are strong or weak. Neural connections for different functions develop sequentially: first, sensory pathways that support basic vision and hearing develop, followed by early language skills and higher cognitive functions.

More complex brain circuits build upon early simpler circuits. Supporting healthy brain development in the earliest years sets a strong foundation for later in life.
(Adapted from *Center on the Developing Child, Harvard University*.)

Shaping streets for healthy brain development

The environment where infants and young children spend time can greatly influence their daily experiences and contribute to the overall health and well-being of both children and their caregivers. Alongside housing,

healthcare facilities, daycare, schools, parks, and playgrounds, streets offer a critical spatial opportunity to provide safe, healthy, and stimulating environments that can support healthy brain development.



Streets for healthy children



REDUCE SOURCES OF STRESS

While some levels of stress are an important part of a baby's development, extreme stress can weaken the architecture of the developing brain and affect the stress levels and mental well-being of caregivers. Well-designed streets can minimize additional risks of road traffic fatalities and injuries, reduce exposure to extreme noise and air pollution, and generally support mental health and well-being.



SUPPORT RESPONSIVE RELATIONSHIPS

Babies and caregivers interact with each other through facial expressions, gestures, talking, making sounds, and smiling. These "serve-and-return" interactions are essential to reinforcing the wiring of the brain in the earliest years. By providing inviting and high-quality public spaces, urban streets can foster these critical interactions and support relationship-building between infants and their caregivers.



STRENGTHEN CORE LIFE SKILLS

Brain circuits and connections are reinforced through repeated use, and an infant's environment dictates which of these circuits and connections grow stronger.⁵ Well-designed streets can encourage young children to learn and play, which helps build skills and cognitive functions during their everyday journeys.



HEALTHY KIDS



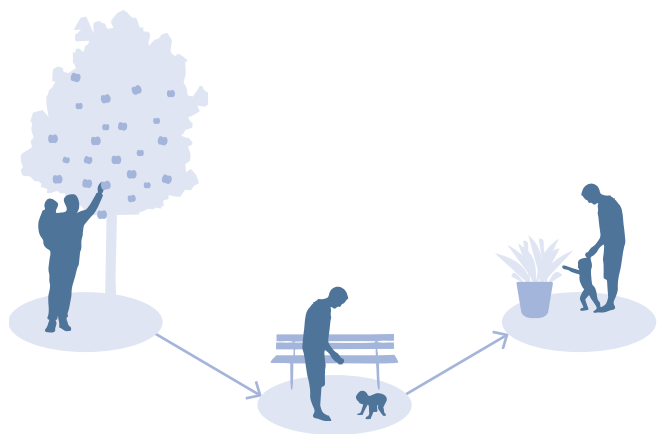
HEALTHY ADULTS

1.4 | Children's Needs from Streets



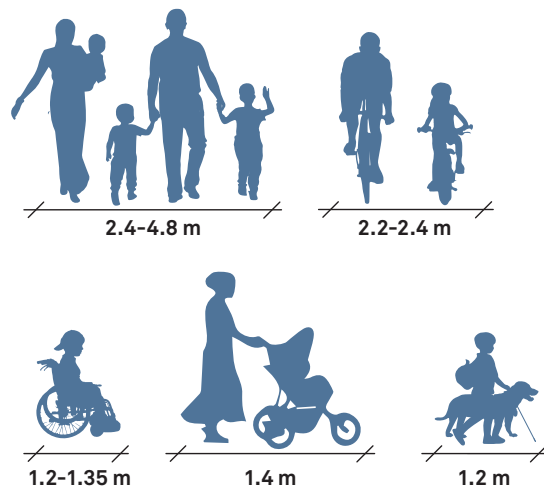
RELIABLE MOBILITY CHOICES

Providing safe, reliable, and integrated mobility options means improving access to key destinations and critical services that kids, caregivers, and families need on a daily basis, including trips that happen at off-peak times and to multiple destinations. The ability to navigate the local environment is critical to children maturing, developing, and gaining confidence and a sense of personal agency. Independent mobility is important for all children, including those with disabilities, to prepare them for independent life as adults.



PLACES TO PAUSE AND STAY

Compared to adults, young children often walk more slowly and tire more easily. They and their caregivers need places along the way to rest, eat, and regroup. A caregiver carrying a child or with a child in a stroller may walk at a different pace. Places to pause and stay provide children and caregivers, as well as older adults, with appropriate space to rest while using urban streets. These spaces can invite social interactions and encourage families to use streets for longer periods of time.



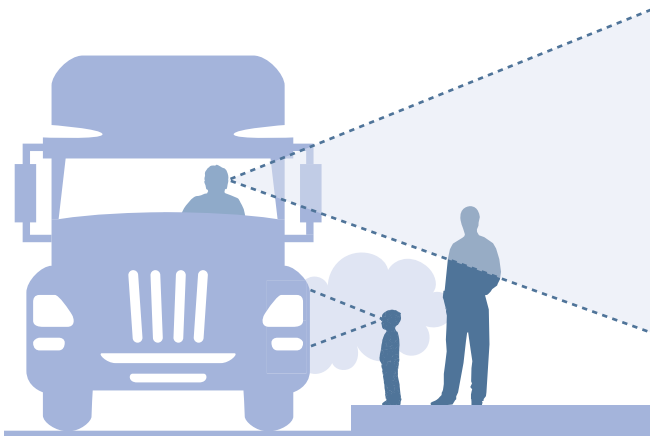
SPACE

Young children are accompanied by caregivers. They may be in strollers or carried by their caregivers, or may walk holding hands or cycle side by side, which allows communication and connection between children and caregivers. Children's spontaneous play also requires more space. Caregivers may restrict safe roaming distances or playing, running, or jumping on narrow sidewalks, while wider sidewalks and car-free areas allow children more freedom to play and develop independence.



SOCIAL INTERACTION

Connections between nerve cells in the brain are formed every time a child interacts with their environment or other people. The brain is at its most flexible in the first five years of life, making this a critical period for learning and growth. Well-designed streets encourage these everyday experiences to invite more meaningful interactions and social connections among children, caregivers, and their environments.⁶



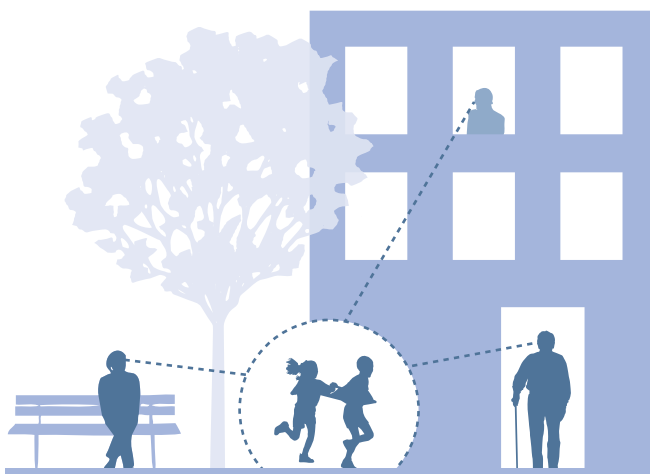
VISIBILITY

An average three-year-old child is 95 cm tall, so what they see and experience is different than an adult. They are closer than adults to vehicle exhaust, building utilities, trash cans, paving, and other details, experiencing these more intimately due to their heights. Children are less visible to people driving cars and trucks, the designs of which often neglect to account for the heights of children and other users.



PLAY AND LEARNING

Play is essential to children's development because it increases physical activity, develops motor skills, and encourages socializing and creativity. Streets provide opportunities to bring learning and play into children's everyday lives, whether walking along a sidewalk or waiting at a transit stop. Unstructured play comes from purposeful interactions with children's everyday environments and builds imagination, cognitive development, and resilience by allowing children to take the lead and make decisions.⁷



SECURITY

The perceptions, attitudes, and beliefs of caregivers have significant impact on outcomes for children. If caregivers feel unsafe while using streets, they are less likely to let children move independently or to venture out with them. Cleanliness, safe vehicle speeds, street design, and the safety provided by an active but not overly crowded sidewalk or public space are important factors that influence a caregiver's perception of safety.



A SAFE ENVIRONMENT

Compared to those of adults, children's bodies and brains are less developed and more vulnerable to the environment in which they live. To support their health and development, children need an environment in which unhealthy risks from the street, such as traffic violence, polluted air, and excessive noise, are minimized while opportunities for learning and healthy connections are supported.

1.5 | Global Health Crisis

The core challenges facing children in cities are caused, or exacerbated, by their surroundings. Road traffic crashes, ambient air pollution, poor mental health, lack of physical activity, and more are heightened by street

design challenges that have consistently prioritized motor vehicles over people and sustainable modes of transit. These challenges affect all children, but are particularly stark for children from lower-income areas.⁸

Globally, 500 children die each day from road traffic crashes.⁹

These injuries are the leading cause of death for people ages 5 to 29.¹⁰



ROAD TRAFFIC CRASHES

Studies have demonstrated a clear relationship between vehicular speeds and pedestrian fatalities, showing that speeds over 30 km/h should not be allowed on urban streets.¹¹ Children, who have smaller and more fragile bodies, are at a higher risk of fatalities from road traffic crashes at all speeds.

Around 127,000 children under age five die each year from outdoor air pollution worldwide.¹²



AMBIENT AIR POLLUTION

Ambient air pollution has significant health consequences for all urban residents and particularly affects young children and unborn fetuses, who are more sensitive to their local environments. Infants inhale three to five times more air by body weight than adults, and unborn children can be affected by air pollution in the womb.¹³ Road traffic and design of vehicles contributes to sometimes dangerously high levels of air pollution.


For children, exposure to noise pollution can lead to **inability to concentrate, increased stress levels, and reduced cognitive function.**¹⁴



MENTAL HEALTH STRESSES

Elevated levels of noise and light pollution can cause increased stress levels, disrupted sleep, and poorer cognitive development. Poor street design discourages people from using streets, thus increasing social isolation and reducing opportunities for children and caregivers to build social bonds, which act as buffers against mental health stresses.

81% of adolescents (age 11 to 17) worldwide are insufficiently physically active.¹⁵



LACK OF PHYSICAL ACTIVITY

Streets that are hostile to pedestrians, cyclists, and transit users and lack reliable or safe mobility options may encourage caregivers to drive children to school and other activities, encourage sedentary lifestyles, and deprive children of independent mobility and opportunities to play. The number of children and adolescents who are obese has increased tenfold since the 1970s.¹⁶

1.6 | Identifying Challenges

Streets with sources of risk and unhealthy stress threaten children and caregivers with dangerous conditions and reduce everyday opportunities for learning and building healthy relationships.

Consider how the risk factors identified here may contribute to specific challenges in a neighborhood or city, and how improved street design can address these factors.



FAST-MOVING TRAFFIC

Traffic moving at high speeds, often caused by street designs that prioritize cars and allow for these speeds, greatly increases the risk and severity of collisions.

LACK OF INFRASTRUCTURE

The absence of safe places to walk or cycle forces children into unsafe places on urban streets.

NOISE POLLUTION

Noises in urban areas, including honking, idling, or speeding vehicles, increase mental health stresses. Streets with higher vehicle volumes and faster speeds tend to be louder.¹⁷

LACK OF EXPOSURE TO NATURE

Streets with no or very few trees and green spaces not only lack shading, but also opportunities to interact with nature. Exposure to nature is proven to increase physical and emotional well-being.

POOR VISIBILITY

Missing or low-quality markings, blind spots due to poor street design, and a lack of adequate lighting contribute to poor visibility of pedestrians and cyclists by motorists, increasing the risk of collisions.

VEHICLE DESIGN

Vehicle emissions affect respiratory health. Pedestrians hit by larger cars, like SUVs, are significantly more likely to be killed or severely injured.¹⁸ Due to vehicle height, it is more difficult for motorists to see pedestrians, especially children.

POOR WATER MANAGEMENT

Issues with water management or flooding can be caused by poor infrastructure and excess impervious surfaces. Areas of still water can lead to water-borne diseases for people living nearby, and mismanaged water can impede mobility for pedestrians and cyclists.

LACK OF MAINTENANCE

A lack of general street cleaning and waste collection may cause issues for children, who are closer to the ground and more likely to touch things they encounter.

PERSONAL SAFETY ISSUES

Unsafe conditions, or perceived lack of safety, for children and caregivers can be exacerbated by deserted, unclean, and unmaintained places.

URBAN HEAT ISLAND

Large areas of asphalt and other impervious surfaces in urban areas contribute to higher temperatures, called the urban heat island effect. This is exacerbated where shade is lacking. This extreme discomfort particularly affects children and older adults.

LACK OF MOBILITY OPTIONS

The absence of safe mobility options often leads to dependence on private vehicles, which, in turn, leads to sedentary lifestyles. Access to public transit, cycle facilities, and low-cost recreation facilities has been found to be closely associated with physical activity.

1.7 | Thriving in Cities

Just as poor street design can harm children, good street design can protect them, improve their health, and inspire them to learn and play in their formative years. By improving street environments for kids, cities can achieve higher standards of safety, comfort, and beauty,

making streets better for people of all ages and abilities. Designing streets with kids in mind has widespread benefits that positively affect all urban residents—not just kids.



SAVING LIVES

Improved street design will lead to fewer fatalities and injuries from motor vehicle crashes among all people, not just children. Road traffic injuries have a high financial and social cost in society. The burden is disproportionately borne by pedestrians, cyclists, and motorcyclists, in particular those in developing countries.

EFFECTIVE MOBILITY

Children and caregivers have different mobility needs and may make more off-peak trips that are linked together. Infrastructure and mobility options that accommodate needs for multiple stops and modes in a single journey can have wide-reaching impacts. Prioritizing sustainable alternatives to using private motor vehicles—such as frequent, efficient, and reliable transit, cycle share, safe cycling facilities, and an accessible walking network—will improve access to the city, creating a more equitable and desirable city for everyone.

PHYSICAL AND MENTAL HEALTH

Every year, people die unnecessarily or suffer from chronic diseases related to poor air quality and lack of physical activity. Urban streets can encourage better physical and mental health by providing sustainable and active transportation options, creating inviting public spaces, and incorporating nature.¹⁹ When designed well, streets can markedly improve long-term health outcomes, reduce asthma attacks and lung-related diseases, reduce stress, and improve physical and mental well-being.

ECONOMIC OPPORTUNITIES

Streets that prioritize sustainable transportation move more people in the same amount of space, so infrastructure serves more people. Trips can take less time, giving caregivers more time with their kids and more time to access jobs. Cities that invest in infrastructure, like streets that are safe for pedestrians and cyclists, save money on long-term healthcare costs for citizens: physical activity in childhood leads to improved adult health.²⁰ Finally, streets that are safe, beautiful, and inspiring invite children and caregivers to move to and spend more time in cities, including in commercial areas.

SOCIAL CONNECTIONS

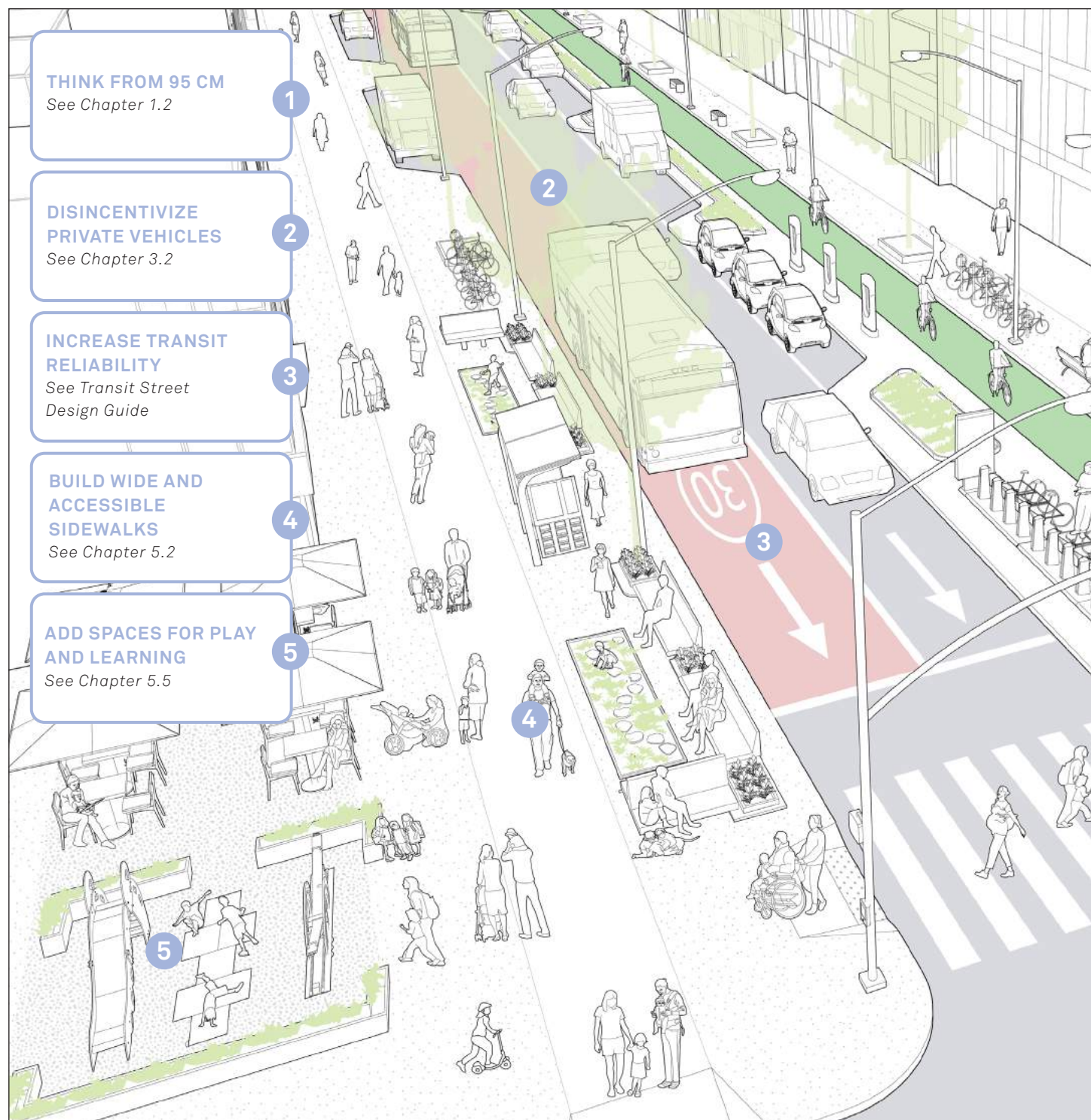
A city's livability is highly dependent on how its streets make its population feel connected to the important places and people in their lives. Streets can encourage social interactions, build stronger and safer communities, and improve social equity. Well-designed streets—streets that are safe, comfortable, and inspirational—improve quality of life for users of all ages and abilities. Streets that move people efficiently and that are beautiful, clean, and thoughtful show people that they matter and are cared for by their city.

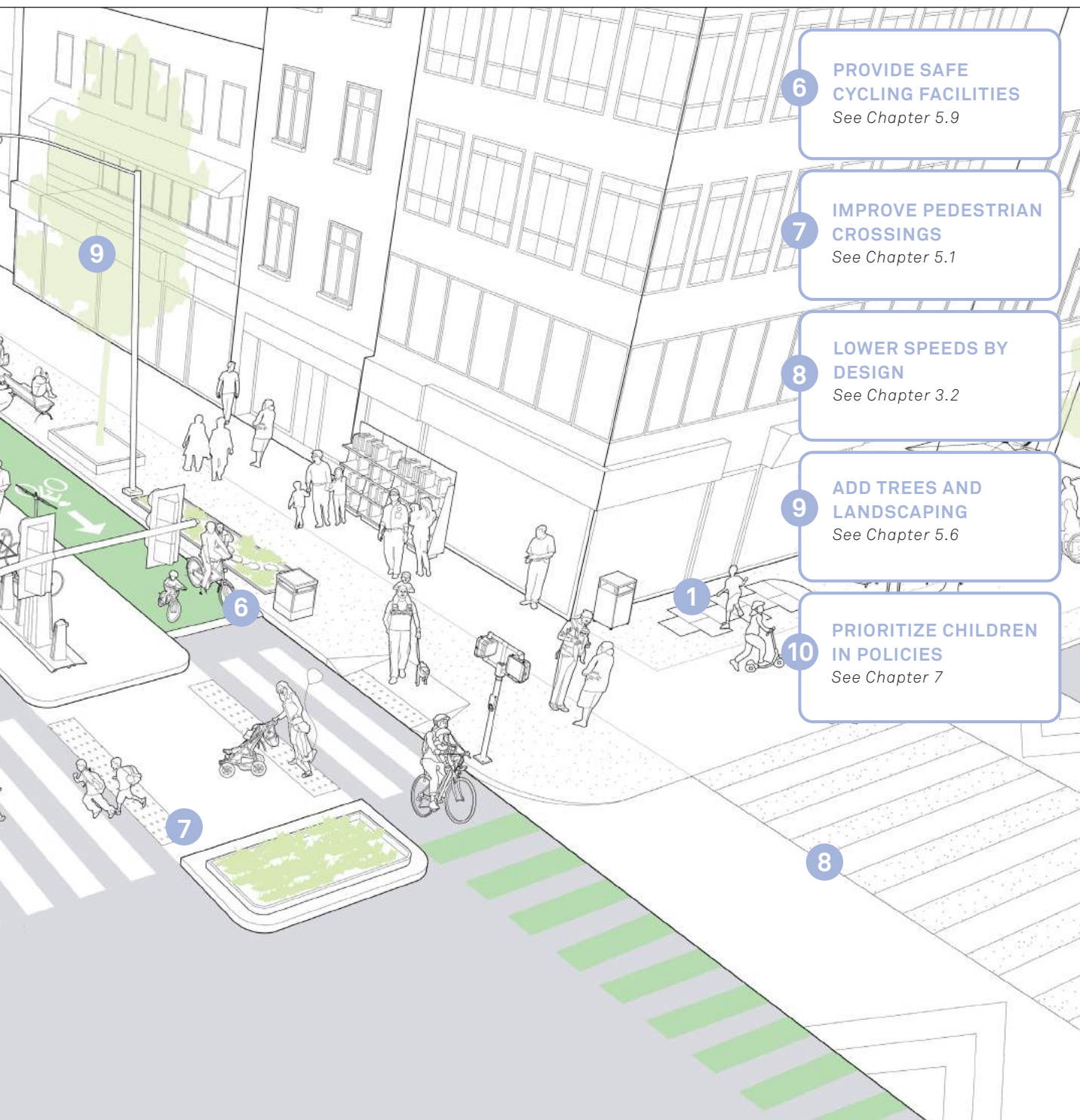
ENVIRONMENTAL RESILIENCE

Creating better spaces on the street for transit, cyclists, and pedestrians catalyzes mode shift, which is important for reducing transportation-related emissions. Furthermore, choosing efficient modes of transportation can help unlock space on the street that can be used for adding landscaping, trees, and stormwater systems and improving biodiversity. A focus on children and caregivers in cities includes creating opportunities for children to interact with nature and natural elements.

1.8 | Ten Actions to Improve Streets for Children

The challenges faced by kids, caregivers, and many others on urban streets are ideally addressed through a holistic combination of design and policy. However, some specific actions can help both while beginning to address these challenges and throughout the ongoing process of improving and redesigning urban streets. Below are some important actions.







2 Designing at Multiple Scales

3 Street Design Strategies

4 Transforming Streets

5 Street Design Elements



An aerial photograph of a vibrant playground in Fortaleza, Brazil. The playground is composed of a large grid of colorful squares in shades of blue, yellow, red, and white. Children are seen playing on the grid. The surrounding area includes a paved walkway, a green lawn, and a building with a corrugated metal roof in the background.

2 Designing at Multiple Scales

Successful streets address the different scales of design that shape the built environment, from policy and planning at the city scale down to the detail level of seating and curb heights. Cities have powerful tools to reshape the way their street networks operate and which streets serve which purposes. Not all solutions that help create great streets for children and caregivers will be limited to physical design. Streets that successfully serve children are the sum of geometric design, operational changes, and network planning, and are supported by strong planning policies, goal-oriented programs, and design guidance.

Fortaleza, Brazil

2.1 | Working Across Scales

Planning and implementing streets requires considering multiple design scales and permeating different disciplines. From city scale to human scale, there are multiple ways in which planners, designers, engineers,

and other professionals can intervene in the built environment to create or redesign better streets for children and caregivers. Successful design at one scale is supported by aligned efforts across other scales.




2.2 | CITY AND REGIONAL PLANNING

Designing streets for kids at the scale of a city or region means ensuring that transportation planning is coordinated with land use and zoning. It is important to identify where children live, what services they need, and where and how they access these services, and to use this information to plan for equitable access to mobility options and services.

This scale of design is often approached by city or regional government agencies through planning, policy, and programs. Government agencies, private investors, and local organizations must align their efforts to prioritize children. It is critical to set a strong citywide vision that prioritizes the needs of children and to embed this vision in all planning policies, mode-share goals, transit investments, budget allocations, and design decisions.

Comprehensive plans for transit, cycling, and walking networks should be developed at a citywide scale and implemented at a neighborhood scale in response to local conditions. Streets can comprise up to 80% of a city's total area of public space, and decisions made at this largest scale have broad impacts on the overall health and quality of life for children and families for generations to come.¹ For more information, see Section C.



2.3 | NEIGHBORHOOD SCALE

Street design at the neighborhood scale focuses on how easily kids and caregivers can access key destinations and services, such as schools, daycare, playgrounds, parks, healthcare facilities, and healthy food options, on a daily basis. It also involves identifying opportunities within street networks for creating new, quality public spaces and experiences close to their homes.

Streets are the conduits that knit communities together and should be redesigned to respond to the needs and contexts of local communities. Each neighborhood has various street typologies that vary in size, serve different needs, and may have different priorities. Within this diverse set of streets, it is important to develop designs that ensure walking, cycling, and transit facilities are prioritized over direct paths for private vehicles. Identify areas or streets that can be closed to private vehicles or where vehicular access can be limited, and open them to people. This will help improve road safety, reduce exposure to air and noise pollution, and provide new neighborhood destinations.



2.4 | BLOCK SCALE

Designing streets at the block scale allows more nuanced considerations of the local context to inform design decisions. The same street may adjust design along multiple blocks within a city or neighborhood depending on the density and uses of adjacent buildings; volumes of people walking, cycling, or taking transit; loading needs for local businesses; water management challenges; or public space needs within the neighborhood. The dimensions of the right-of-way (the entire space between property lines) inform how space can be allocated between different transportation modes and other functions or activities on the street.

Key destinations and local businesses, such as schools, daycare, healthcare facilities, shopping areas, restaurants, and parks, inform the design and operational decisions of the specific block where they are located. Decisions may include where to add safe pedestrian crossings, how to manage the curb in different ways at different times of day, where to create shared or pedestrian-only streets, and how to prioritize transit and cycling where space is limited.

Carefully consider local conditions to ensure block-level design responds accordingly. *For more information, see Chapters 3 and 4.*



2.5 | DETAIL SCALE

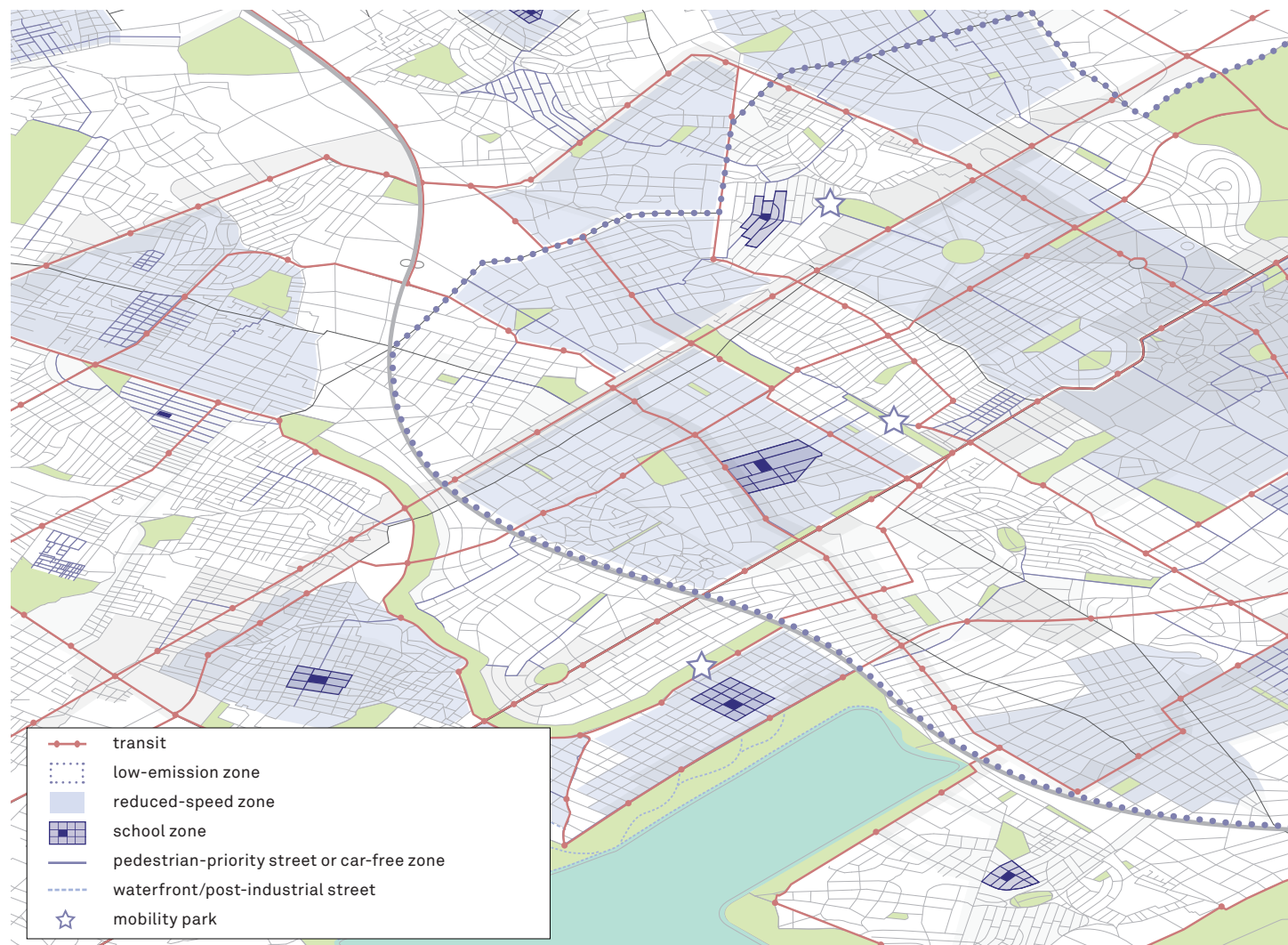
Designing at the detail scale means designing at a human scale. Children experience the street at a different height and speed than adults, which means they also experience details more intimately. Street design at the city, neighborhood, and block scales is supported by getting the details right. A sidewalk without a pedestrian crossing or ramp will make walking an unsafe option for children, but a new mural on a blank wall might spark a conversation between a child and their caregiver, a well-placed bench might provide a spot for much-needed rest, and a pattern of markings on utility poles might help a child with learning to count. *For more information, see Chapter 5.*


When redesigning streets, it is important to identify areas for detailed improvements or added amenities, and to carefully review designs and dimensions before construction to ensure all clear paths, turning radii, placements, and overall widths are adequate. Coordinate with landscape and utility agencies to ensure design standards are met and to plan ongoing maintenance. Update standard street design codes, manuals, and practices accordingly to ensure each detail supports safe, accessible, and comfortable streets.


2.2 | Planning Streets for Kids at the City Scale


Over one billion children currently live in cities, and by 2050, 70% of the world's population will live in urban areas.² The well-being and safety of children can be an effective cause for uniting policy makers in setting a strong vision for a city for kids. Some cities compete globally on livability factors while others struggle to provide a safe, thriving, and healthy urban environment for all families.


While access to housing, water, sanitation, and education is fundamental for children's well-being, another key contributor to urban livability is determined by mobility choices offered by urban streets, how easily families can access local services, and the overall quality of the public realm.



 Program and cluster critical services and destinations to reduce trip chaining and journey durations for caregivers and kids.

 Reduce citywide speed limits and implement reduced-speed zones in residential neighborhoods and around schools, hospitals, and other destinations with high volumes of children and caregivers.

 Introduce low-emission zones in city centers or around key destinations for children and families.

 Identify areas for pedestrian-priority/car-free streets and districts or limited-access zones in city centers or other areas with high pedestrian volumes.



----- Identify untapped potential in post-industrial waterfronts or districts to improve access for kids and families.

☆ Provide local mobility parks where children and families can go to learn to ride bicycles and interact with other transportation modes safely before navigating streets.

Closely coordinate land use, density, and transportation planning and policy to ensure that critical services are accessible by transit.

Ensure that city codes, policies, and design approaches result in safe, accessible, and comprehensive pedestrian networks. *For more information, see page 26.*

Design a citywide cycle network with safe facilities that cater to young children and families using bicycles and other micro-mobility modes. Complement with cycle-share systems. *For more information, see page 28.*

—●— Dedicate space within the street network to prioritize safe, efficient, and sustainable transit modes for families, such as micro-transit, buses, and light rail. Implement support for last-mile connectivity to transit hubs. *For more information, see page 30.*

Consider removing parking minimum policies, setting parking maximums in local development regulations, implementing demand-based pricing for on-street parking, or limiting parking to residential areas.

Ensure equitable access to parks and open spaces as critical neighborhood services. Prioritize street transformations into pedestrian-only streets and plazas in neighborhoods that have less access to quality public space so that kids have nearby places to play.

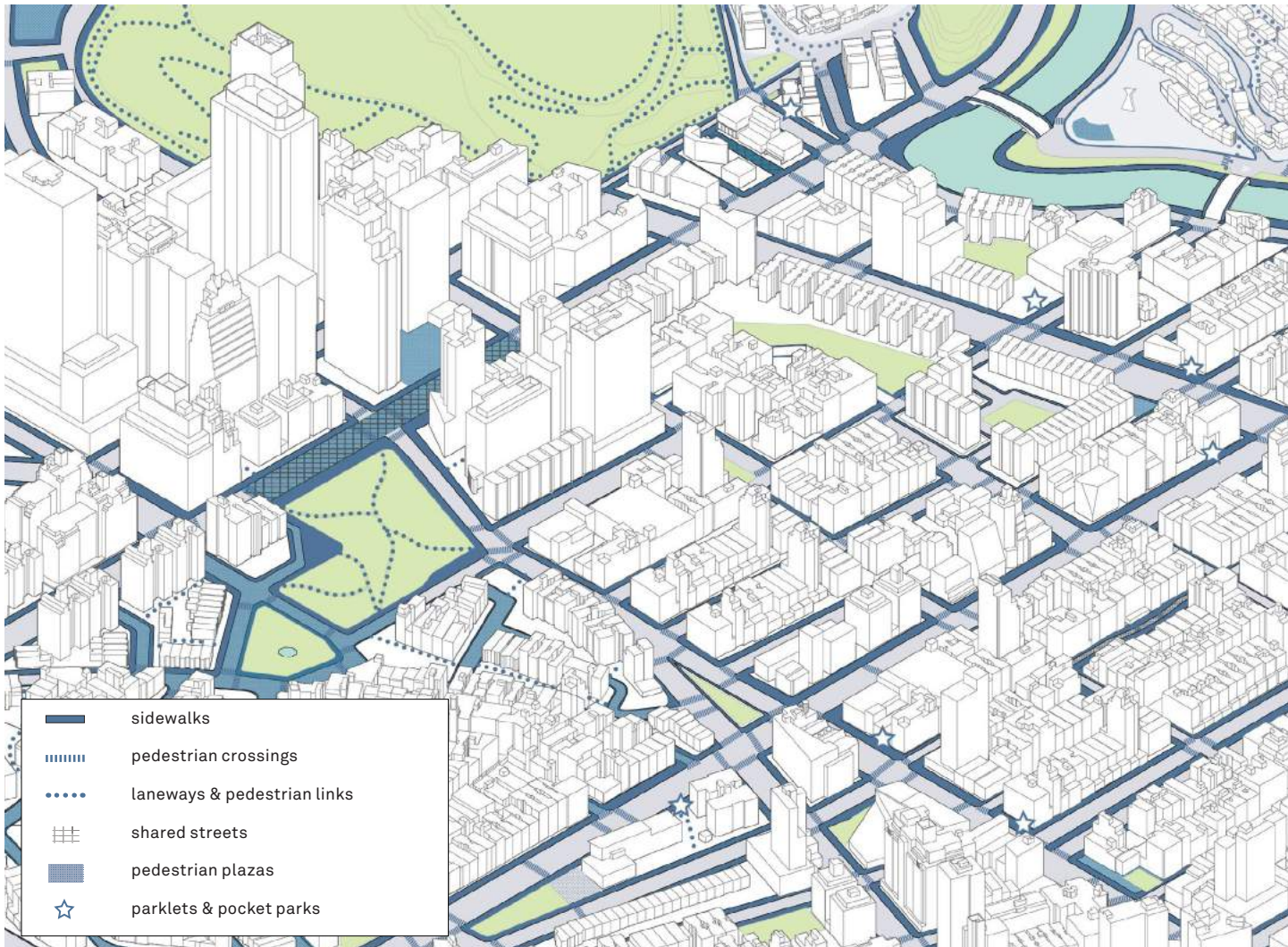
Improve accessibility for hillside neighborhoods. Consider stairway improvements, emergency-vehicle access, the provision of critical services, and creative mobility improvements such as escalators or cable cars.

Develop a sustainable urban freight management plan to support local economies while minimizing traffic congestion, air pollution, greenhouse gases, noise pollution, and road traffic incidents.

2.3 | Neighborhoods for Walking

Because children and caregivers are often on foot and may have a limited range of mobility, designing a comprehensive walking neighborhood is critical to allow them to explore places close to home, to easily access key services, and to meet and connect with neighbors. A safe, accessible, connected, and continuous walking network can be provided through a combination of the

facility types outlined below, such as sidewalks, shared streets, pedestrian-only streets, and laneways, while additional elements and amenities improve the comfort and enjoyment of the street as a public space. *For more information on items marked with an asterisk, see Chapters 4 and 5.*



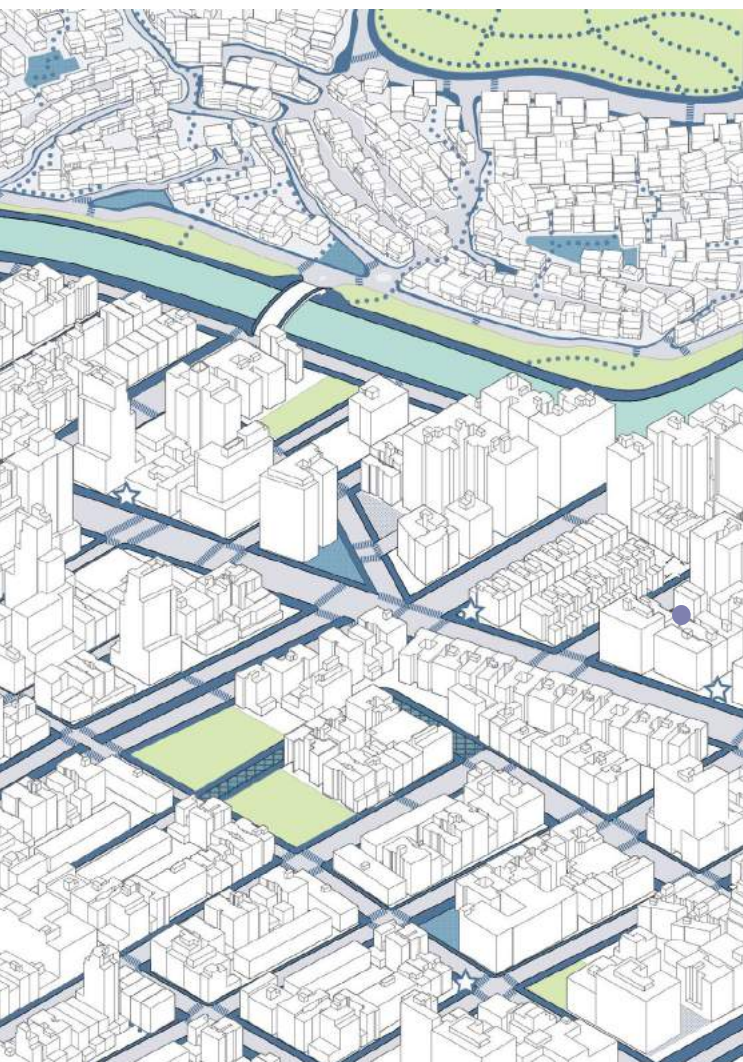
— Ensure every street has safe, accessible sidewalks with a minimum 1.8 m clear path.*

Widen sidewalks in areas with high volumes of pedestrians, on commercial corridors, and around key destinations.

≡ Identify streets to be designed as shared streets, where vehicles can access the space at very slow speeds but priority is given to pedestrians.

■ Design plazas to simplify complex intersections and offer additional spaces to spend time.

★ In commercial corridors, work with local businesses to develop parklets and other small public spaces.



||||| Provide safe and frequent pedestrian crossings at all intersections.*

••• Create short blocks or break down existing blocks with laneways to increase permeability and walking route options.

Plant trees and landscaping to improve the comfort of kids and caregivers while walking.*

Frequently spaced lighting allows safe walking and rolling at all times of day.

■ Identify areas to remove vehicles (maintaining emergency vehicle access) and design pedestrian-only streets in each neighborhood, creating more local dedicated spaces for kids to play and spend time.

Human-scale block fronts and engaging building facades with space for businesses to spill out make walking journeys more interesting and help activate street life.

Design curb extensions at each corner when a street has a parking lane to improve visibility and shorten crossing distances.

Provide pedestrian ramps or raised crossings to improve accessibility.

Identify vacant lots within the neighborhood that might be redesigned in coordination with street transformations.*

Provide frequent places to sit and pause.*

Provide places to play and learn along daily journeys.*

Designate utilities to the sidewalk's furniture zone to ensure that clear paths remain accessible.

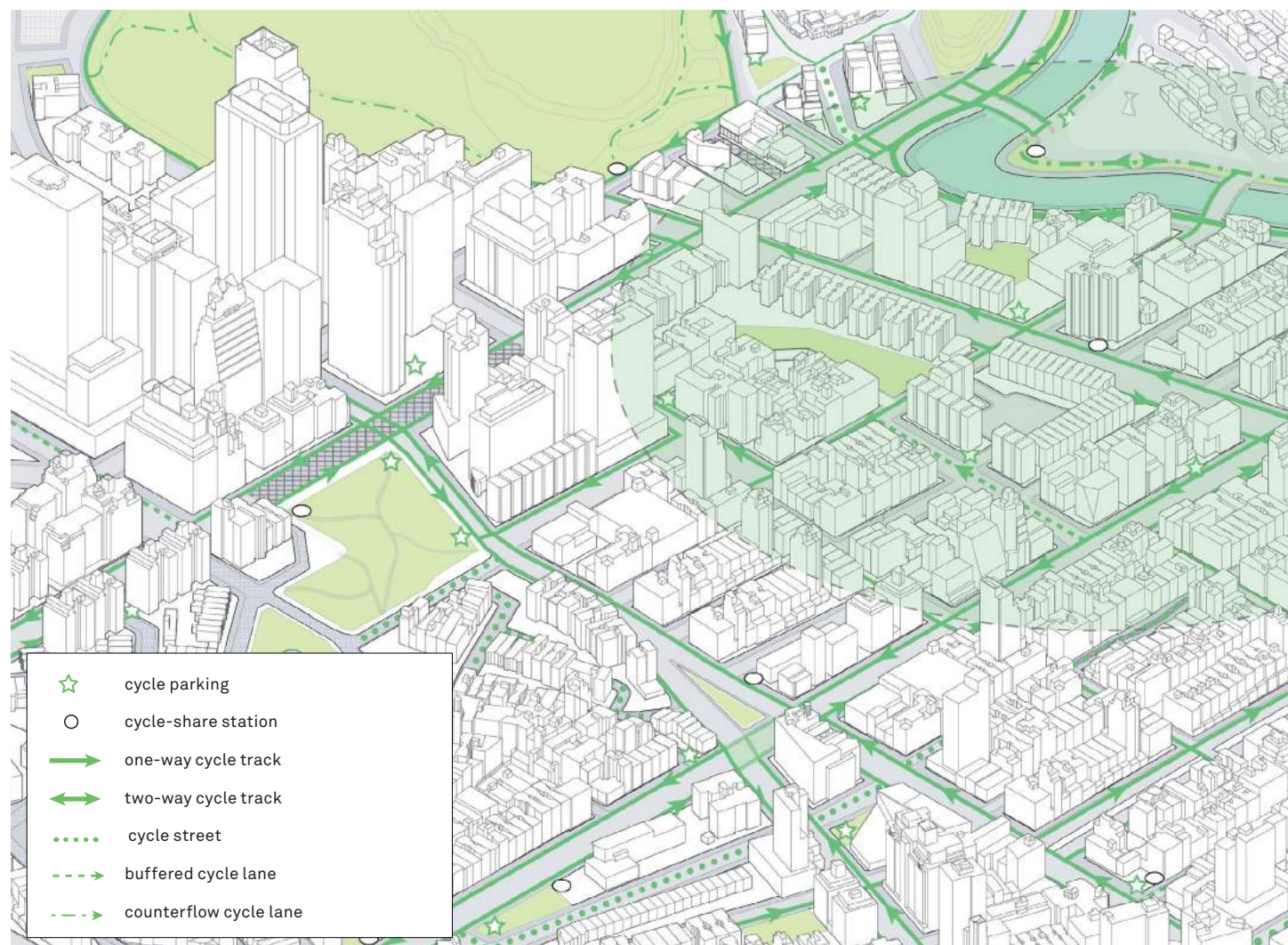
Ensure clear and engaging wayfinding.

Time traffic signals to provide safe, comfortable crossings for children.

2.4 | Neighborhoods for Cycling

For children and caregivers to choose cycling as a means of moving about their neighborhoods, a comprehensive cycle network must be planned, designed, and implemented across all streets and intersections. Networks should be safe, connected, comfortable, and direct. A combination of cycle facility types can be used to work with different street typologies, local contextual

considerations such as topography and climate, and the locations of key destinations. Supporting elements such as cycle parking, signals, cycle share, and other design details are critical to contribute to a network that works for people of all ages and abilities. *For more information on items marked with an asterisk, see Chapters 4 and 5.*



Filtered permeability improves cycle network connectivity and allows cycling children to take shortcuts by placing physical barriers at intersections that divert vehicular movements but allow cyclists to filter through.

☆ Cycle parking placed throughout a neighborhood, including space for larger cargo bicycles, increases convenience and predictability for caregivers and kids who cycle. Develop secure parking near all key destinations.

Advanced stop bars with increased distance allow caregivers using cargo bicycles to carry children to safely wait in front of vehicles at signalized intersections.

Mid-block rest areas allow caregivers or families to pull over, pause, or wait for others out of the way of other cyclists when kids are learning to cycle.



Footrests and grab bars increase comfort for cyclists and help kids keep their balance when waiting at intersections.

Cycle repair stations spaced throughout neighborhoods provide convenient locations for families to pump tires or complete simple repairs.

➡ Protected cycle tracks provide physical protection between cyclists and moving vehicles. They can run in a single direction, be bidirectional on one side of the street, or run in the opposite direction of other vehicle traffic.*

Waterfront trails, park paths, and other shared-use paths provide relaxed, comfortable cycling and walking. These can act as the spine of a child-friendly urban cycle network.

●●● Cycle streets or “quiet streets” have very low motor vehicle volumes, allowing families to share the space with vehicles moving at slow speeds.*

Protected intersections protect cyclists from turning vehicles, make them more visible to motorists, and help manage complex movements.*

○ Place frequent cycle-share stations near schools, parks, and other key destinations.*

Safe interactions with transit facilities allow for cycle facilities to continue alongside safe transit boarding.

Dedicated cycle signals improve safety and confidence for families cycling, particularly at intersections with high vehicle volumes.

Wayfinding, signs, and markings help build confidence for less confident cyclists to know how to navigate the network and reach key destinations. Conflict markings should provide a visual cue to all users of potential conflict areas, such as driveways.

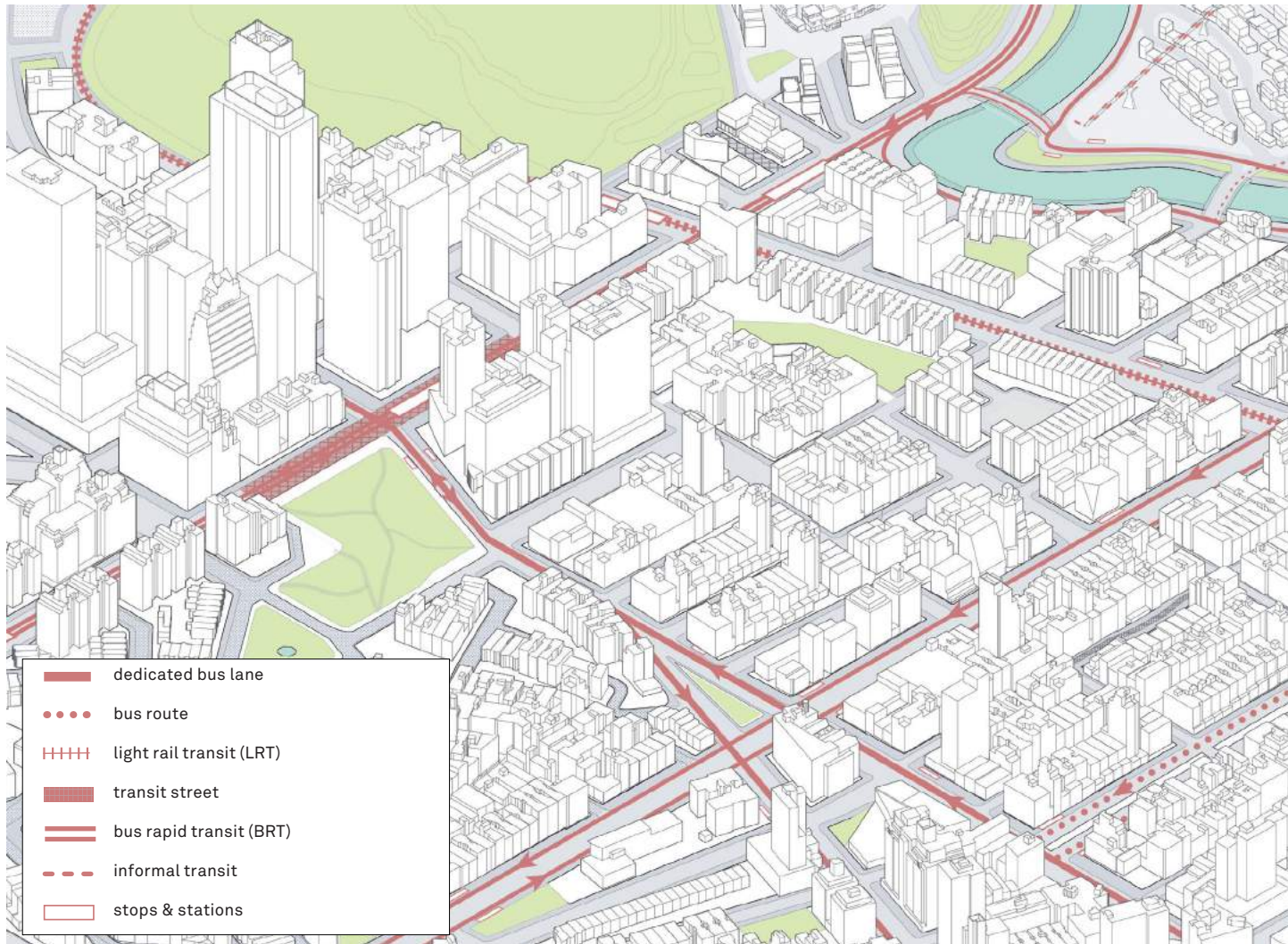
Cycle bridges and underpasses increase cycle network connectivity when meeting bodies of water or heavy railroads.

Live cyclist counters can provide additional excitement and learning opportunities for kids to know that their cycling counts toward a larger effort.

2.5 | Neighborhoods for Transit

When systems are not designed with kids and families in mind, taking transit with a child can be a frustrating and uncomfortable experience. Designing affordable, convenient, frequent, and comfortable transit ensures that families can access their city and kids can move more independently, interacting with the people and environment around them. Dedicated lanes for buses,

light rail, micro-transit, or school buses means streets can quickly and efficiently move more people in limited space, and that air can be cleaner and streets safer. Improving facilities such as transit stops, wayfinding, and signals complements cities' walking and cycling networks to make transit a viable and enticing choice for families.

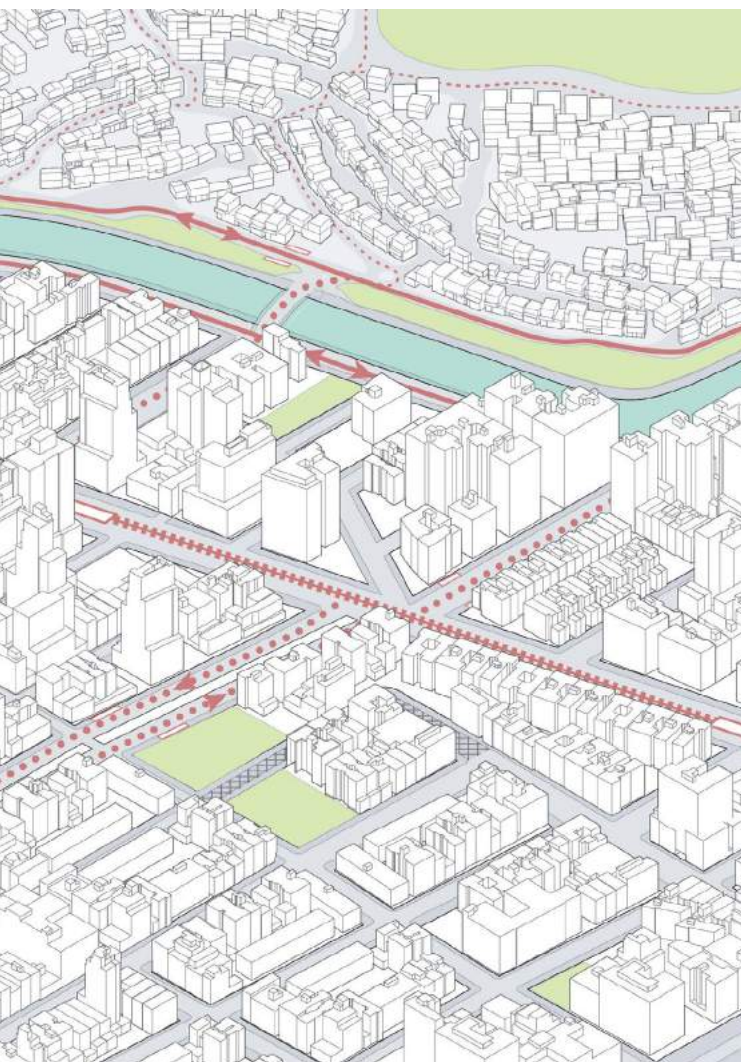


Transit Signal Priority (TSP) tools improve efficiency by reducing dwell time for transit vehicles at signals and lengthening green phases to help families reach their destinations more quickly.

Schedules and real-time information improve predictability by providing information about when transit vehicles are arriving.

Accessible boarding at transit stops and on transit vehicles assists caregivers with strollers and people with disabilities in using transit.

Traffic enforcement cameras support road safety by detecting violations from motorists who speed, run red lights, or travel in bus-only lanes. They can also be used for charging motor vehicles using limited-access zones.



Dedicated transit lanes prioritize the movement of buses or light rail through streets with painted surfaces or markings, restricting access for private vehicles and improving travel times.

Bus rapid transit (BRT) lanes and stations provide high-capacity and frequent transit service to cover long distances.

Transit streets share priority between transit vehicles moving at safe speeds (10 to 30 km/h) and pedestrians. Private vehicular access is prohibited or limited.

Off-board fare collection can speed up the onboarding of transit by asking riders to pay fares before they board the bus.

Transit stops provide places to wait with seating, lighting, and shelter from the elements. They are an ideal place to incorporate play, games, and learning opportunities to fill the time spent waiting for transit. Design new transit stops and retrofit existing stops with kids in mind, prioritizing stops near children's facilities.

Clear wayfinding helps kids and caregivers navigate local transit systems.

Cycle facilities and parking at transit stops help make integrated trips more convenient.

Consider transit vehicle design to identify opportunities to update transit fleets to cleaner vehicles that reduce emissions, improve accessible boarding, provide storage space for strollers, and increase visibility from the driver's seat to minimize blind spots.

Consider family-friendly fare structures in which kids ride free or at discounted prices.

Seating at transit stops and stations ensures waiting times are more manageable. Consider including playful designs and incorporating color and artwork.

Boarding bus bays provide dedicated space for school buses or micro-transit to drop off and pick up kids and families.



3

Street Design Strategies


Street design must meet the needs of children as well as pedestrians, cyclists, and transit users, all in a constrained space. Design strategies in this chapter are presented as entry points for street redesign, and share the common goals of safety, comfort, and joy, aiming to make streets more efficient and more enjoyable for all users and all modes of transportation. Effective street redesign that improves infrastructure quality, slows vehicles, and protects pedestrians and cyclists often requires applying multiple design strategies. These strategies may span levels of intensity and investment, from low-cost measures to large capital projects or systemic changes. The most successful street improvement projects combine strategies for a unique solution that best fits a street's local context.

Addis Ababa, Ethiopia

3.0 | Street Design Strategies

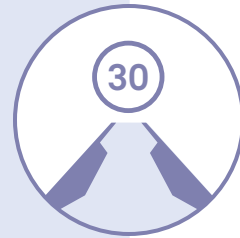
3.1 | Upgrade: Meet Basic Needs

Upgrading streets to meet basic standards of safety and accessibility is the first step to child-friendly streets: it is fundamental to ensure that streets do not endanger children and others. At a minimum, streets should have adequate facilities for walking, cycling, and taking transit, including a continuous sidewalk network; frequent, marked crossings; signage; and basic amenities like lighting, signals, and water management. If funds are limited, prioritize pedestrian and cycle facilities.




3.2 | Protect: Design for Appropriate Speeds

Worldwide, road traffic crashes are a major risk for all street users, particularly unprotected users. Lowering vehicular speeds to an appropriate level on urban streets through design and policy will reduce both the incidence and severity of traffic crashes. To manage speeds, roadway engineers, designers, operators, and managers should select a safe target speed for the local context and match that to both the design speed and the posted speed. In urban areas where people walk, cycle, and roll, the safest target speed is seldom above 30 km/h.



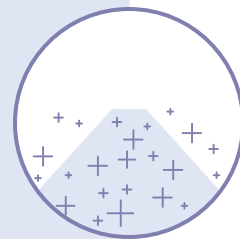
3.3 | Reclaim: Allocate Space for People

Children, caregivers, and other people deserve equitable space on urban streets. In recent decades, streets have been designed for motorists: for the movement and storage of private vehicles. Urban street space is limited, and it is possible to move more people using the same amount of space. Reclaiming space from private vehicles increases overall street capacity; lessens congestion, air pollution, and unpleasant street conditions; greatly improves safety; and gives more space to people for play and spending time.




3.4 | Activate: Incorporate Play and Learning

Streets are part of children's everyday routines and offer spaces to integrate play and learning. Opportunities for children to play are decreasing and are often limited to parks and schools. Sidewalks, building edges, and reclaimed parking spaces can provide moments of play and places to add playful elements.



3.5 | Extend: Integrate Adjacent Spaces

A street is not just the ground plane, but all spaces and surfaces that influence a street user's experience. A thoughtfully designed street can still be limited by factors such as unappealing facades, underused lots, and lack of activity. Opportunities to extend the experience of the street can be found in building edges, blank walls, setbacks, private lots, school playgrounds, parks, plazas, local businesses, and more. Extending includes physical design, programming, and setting new policies.





Set minimum standards to improve safety, accessibility, and mobility.

Build key facilities and elements where missing.

Upgrade and fix street infrastructure that needs repair.

Clean and maintain existing street infrastructure.

UPGRADE PEDESTRIAN CROSSINGS

All pedestrian crossings should be clearly marked, closely spaced, and at-grade, regardless of paving pattern or material. Ensure that all key road markings are repainted or upgraded and new markings are added where needed. Update signal timing policies and practices to serve pedestrians moving at slower speeds, and keep wait times for pedestrians **below 40 seconds**. *For more information, see Chapter 5.1.*

BUILD OR IMPROVE SIDEWALKS

Prioritize pedestrians by ensuring that sidewalks are usable, continuous, safe, and accessible. Build new sidewalks if none exist, extend sidewalks if they are too narrow, and repave old or crumbling sidewalks that pose accessibility challenges. *For more information, see Chapter 5.2.*

BUILD OR IMPROVE ESSENTIAL CYCLE FACILITIES

Protected cycle facilities are the best option for all street users. Ensure safety for cyclists by adding protected cycle facilities to higher-volume streets or by turning lower-volume and lower-speed streets into shared streets. *For more information, see Chapter 5.9, Global Street Design Guide Chapter 6.4, and Urban Bikeway Design Guide.*

CLEAN AND MAINTAIN THE STREET

Regular maintenance includes street cleaning and identifying and repairing any issues in the right-of-way, including street markings. Dirty and unmaintained streets discourage use, especially by children.

ADD ADDITIONAL ELEMENTS

Implement or improve basic utilities such as street lighting and stormwater management. Consider adding amenities like water fountains, public toilets, and trash cans. *For more information, see Chapter 5.10.*

3.2 | Protect: Design for Appropriate Speeds

Speed kills. Child traffic fatalities are preventable by designing for safer speeds.

Set policy for speed limits citywide.

Reduce speed limits on most urban streets to 30 km/h.

Reduce speed by design.



REDUCE SPEED LIMITS TO 30 KM/H

Use a proactive strategy to approach setting speed limits: reduce speed limits and match them to design speeds of **30 km/h**. Higher speeds narrow motorists' peripheral vision and impact their reaction times.¹ The chance of severe injuries or fatalities is reduced if crashes occur at impact speeds of **30 to 40 km/h**.² In exceptional circumstances, some larger streets may have speed limits of **40 to 50 km/h**. Smaller streets, including shared streets and pedestrian-priority streets, should have maximum speed limits of **10 to 20 km/h**.

SLOW SPEEDS BY DESIGN

Street design has a strong effect on motorists' default operating speed. Reduce the speed of through-moving traffic by minimizing the number of general-traffic lanes, and by adding horizontal and vertical deflection elements such as chicanes and speed tables where needed. Reduce turn speeds by tightening curb radii and designing compact intersections. *For more information, see Global Street Design Guide Chapter 6.*

PHYSICALLY AND VISUALLY NARROW LANES

Vehicle travel lanes should be no more than **3 m** wide on urban streets. On streets with buses, freight, and other large vehicles, one travel lane may be up to **3.3 m** wide. Narrow lanes encourage slower speeds, and motorists are more cautious on streets that are visually narrowed by trees, street furnishings, consistent buildings, and other urban elements.³

PROTECT CYCLISTS

On streets with operating speeds above 30 km/h or other stressors, provide protection through buffers or raised facilities to increase comfort and safety for cyclists. *For more information, see Chapter 5.8.*

UTILIZE STREET OPERATIONS AND SIGNALS

Use operational strategies such as low-speed signal progression, leading pedestrian intervals (LPI), leading bike intervals (LBI), and banning turns. On major streets, reduce the distance between safe crossing points by providing signalized crossings at least every **200 m**. *For more information, see Chapter 5.1.*



Space is our most precious resource in cities because it is limited. How street space is distributed determines mobility efficiency and how people actually use streets for their daily activities.

Disincentivize private vehicle use.

Reclaim space for kids to use for play.

Reallocate road space for efficient and sustainable mobility choices.

REALLOCATE SPACE FOR SUSTAINABLE AND EFFICIENT MOBILITY

Replace mixed travel lanes with transit-only lanes, protected cycle facilities, or sidewalks to move more people using less space and fewer vehicles. *For more information, see Chapter 4 and Transit Street Design Guide.*

MANAGE VEHICULAR VOLUMES AND PARKING DEMAND

Alongside providing safe and affordable transit service and cycling facilities, reduce motor vehicle volumes on urban streets by removing travel lanes and through limited access areas, parking and curbside management, and road pricing. Price parking to disincentivize private vehicle use. *For more information, see Global Street Design Guide Chapter 8 and Blueprint for Autonomous Urbanism.*

RECLAIM EXCESS SPACE

Narrow travel lanes, tighten corner radii, and add refuge islands to make intersections compact. Activate reclaimed areas for pause and play spaces, or use them for curb extensions, buffers, utilities, or stormwater management. *For more information, see Chapter 3.4 and Don't Give Up at the Intersection.*

CREATE PEDESTRIAN-ONLY AND SHARED STREETS

Reclaim entire streets: open streets to people by closing them to vehicles through pedestrian-only streets, or create shared streets by removing distinctions between pedestrians, cyclists, and cars and designing for low-speed travel, usually **10 to 15 km/h**, for all modes.

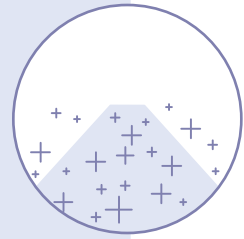
3.4 | **Activate:** Incorporate Play and Learning

Play is important for people of all ages. Streets provide opportunities to incorporate play into everyday life.

Provide spaces to pause, play, and stay.

Incorporate learning through educational elements.

Program streets for child-friendly activities.



PROVIDE SPACES OF DIFFERENT SIZES

Integrate both small and large spaces for children and caregivers to pause and enjoy streets. Seating, nooks, parklets, and plazas offer opportunities for pause and play spaces. *For more information, see Chapter 5.2.*

ADD PLAYFUL AND EDUCATIONAL ELEMENTS

Provide opportunities for unstructured play on sidewalks, medians, and plazas and near transit stops by adding elements like murals, artwork, and installations. *For more information, see Chapter 5.5.*

INCORPORATE NATURE, TREES, AND LANDSCAPING

The presence of nature and landscaping on urban streets encourages children and caregivers to spend more time there; encourages play, learning, and creativity; and improves mental health. *For more information, see Chapter 5.6.*

ADD PROGRAMMING

Add programming for temporary events such as open streets and play streets that offer kids and families more space to play. *For more information, see Chapters 3.5 and 6.6.*



Extending the street experience into adjacent spaces keeps a street more active and interactive, adds eyes on the street, and takes advantage of underused areas.

Extend street design into adjacent unbuilt spaces.

Activate adjacent facades.

Engage local residents and businesses to activate ground-floor uses.

INCORPORATE ADJACENT SETBACK SPACES

Consider the use of adjacent spaces, including private spaces such as setbacks and school playgrounds and around museums, libraries, and more. Incentivize property owners to remove or redesign fences and walls around these spaces to create more engaging street experiences.

ALLOW BUSINESSES TO SPILL OUT ONTO THE SIDEWALK

Define a frontage zone on wider sidewalks, and allow and regulate the use of this space for commercial activities, dining, and general public use. Allow street vendors to work in the street furniture zone, buffer zone, or in curbside lanes rather than in a sidewalk's clear path.

ACTIVATE EMPTY LOTS

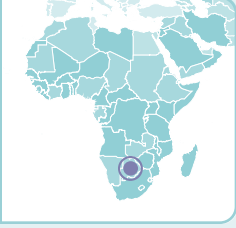
Look for opportunities to extend the street experience into city-owned or private lots adjacent to the street by physically extending through design or adding programming.

ACTIVATE ADJACENT FACADES

Allow, require, or incentivize ground-floor retail; regulate the size of building frontages and frequency of building entrances; encourage transparency in facades; and require minimum transparency for gates and fences. Blank walls can be activated by murals and other artwork. *For more information, see Chapter 3.4.*

UPDATE ZONING

City agencies should update zoning regulations and other policies to promote active building frontages and streets.



Bophirima Primary School

Location: Gaborone, Botswana

Implementing organization(s): Amend, Society of Road Safety Ambassadors, Child Health Initiative, FedEx

Timeline: August–November 2018



BEFORE



AFTER

OVERVIEW

Students from Bophirima Primary School found it challenging to safely go to school: the nearby area had limited pedestrian facilities and safety measures in place. In 2017, two children were injured there during their daily commutes. This scenario motivated the nonprofit organization Amend to upgrade the streets and intersections around the school. Through the School Area Road Safety Assessments and Improvements (SARSAI) program, Amend implemented a set of infrastructure improvements near the school such as new sidewalks and pedestrian crossings, including a mid-block crossing; speed management measures; delineating moving lanes to separate vehicles and pedestrians; and adding signage.

STRATEGIES

Upgrade: Built new sidewalks and pedestrian crossings, delineated moving lanes

Protect: Improved existing speed bump

IMPACT

Estimated 26% reduction in serious injuries to children

Increased level of safety as measured through iRAP's Star Rating for Schools

Reduced operating speeds

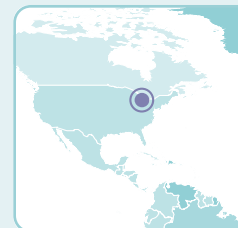


Brightmoor Runway

Location: Detroit, USA

Implementing organization(s): University of Michigan, KaBOOM!

Timeline: 2016



BEFORE



AFTER

OVERVIEW

In Detroit, upgrading a broken sidewalk was an opportunity to create a fun experience for local students in Detroit's Brightmoor community. The path was transformed into a running track paved with a red rubber surface. Painted distance numbers and a speed display encourage both children and adults to run along this "racetrack" and have fun while waiting to board school buses.

The project was inspired by conversations with partners, including students and their teachers, local block clubs, community centers, and churches. The intervention was supported by the Play Everywhere Challenge program led by KaBOOM!

STRATEGIES

Upgrade: Improved sidewalk surface, added motion-activated solar lighting

Activate: Incorporated interactive play





Dragão do Mar

Location: Fortaleza, Brazil

Implementing organization(s): City of Fortaleza, NACTO-GDCI, Bloomberg Initiative for Global Road Safety

Timeline: 2018



BEFORE



AFTER

OVERVIEW

This project, part of Fortaleza's Cidade da Gente (City of People) program, transformed a 5,000 m² site in the city center. This site was inactive and unsafe but had potential to become a leisure destination. The streets were reshaped with paint and moveable street furniture. Tighter turning radii and fewer and narrower travel lanes allowed for wider sidewalks and shorter crossing distances. These improvements were initially planned to be temporary, but due to high public support and increased safety, they were made permanent.

STRATEGIES

Upgrade: Painted new pedestrian crossings

Protect: Removed and narrowed travel lanes, installed refuge islands, built curb extensions

IMPACT

After the transformations, 90% of people interviewed approved of the project and 86% felt "safe" or "very safe" from motor vehicles.

91% fewer people walked outside of marked pedestrian facilities.

There was up to 80% reduction in crossing distances.

34% more people walked in the Dragão do Mar area.

On average, 30% more people stayed and spent time in the area.



Safe School Zones

Location: Tbilisi, Georgia

Implementing organization(s): Partnership for Road Safety, Eastern Alliance for Safe and Sustainable Transport, Child Health Initiative

Timeline: 2019-2020

OVERVIEW

Child fatalities from road traffic crashes were a growing problem in Georgia, with 40 children under age 16 killed from 2016 to 2017. Many school zones lack safe infrastructure to protect children from road traffic crashes, including adequate crossings or speed-reduction measures. The Partnership for Road Safety worked with the Ministry of Education and Science and the Roads Department to add eight new raised pedestrian crossings and three sets of traffic lights in Tbilisi. Additionally, speed limits were reduced to 30 km/h from 40 km/h on major roads citywide, and 30 km/h speed limit signs were installed near school zones.

Lane Tech High School

Location: Chicago, USA

Implementing organization(s): Chicago Department of Transportation, Lane Tech College Prep High School

Timeline: 2013-2017

OVERVIEW

A main entrance to Lane Tech College Prep High School is located on a major street with high vehicular volumes and frequent speeding. The high school is near residential and commercial areas through which students walk. Several crashes involving students became a major concern for the school community.

The city of Chicago started investing in improvements along the road in 2014, which included pedestrian crossings, automated speed cameras, and pedestrian refuge islands connected to raised medians. Based on the success of these improvements and acknowledgment that there was a need to increase safety near another school entrance, the city also invested in raised pedestrian crossings, curb extensions, and cycle lanes on another street bordering the school. Travel lanes were narrowed and pavement striping, signage, and new cycle racks were also implemented. Bus stops were relocated to align with new pedestrian crossings. As a result, students crossed in crosswalks more often.

STRATEGIES

Upgrade: Painted new pedestrian crossings, installed new pedestrian ramps, painted cycle lanes

Protect: Relocated bus stops to align with crosswalks, raised pedestrian crossings, narrowed travel lanes, built raised medians, added refuge islands and curb extensions, installed speed-reduction signage and automated speed cameras

IMPACT

Reduced vehicular speeds



Shortened pedestrian crossings

Improved access for students cycling

KEYS TO SUCCESS

Leveraging community awareness and collaboration: community concern about the safety problem triggered efforts from local leaders, the school, and the local authority to work together and look for solutions.

Prioritizing funding: political support led to funds being prioritized from increasing safety for school students.

Learning from early phases and expanding success: breaking up the project into phases can help the implementation process. The success (or, in other cases, failure) of initial improvements can help inform and make the case for future investments.

School Zone Improvements

Location: South Korea

Implementing organization(s): Multiple South Korean cities

Timeline: 1999-2012

OVERVIEW

The initiative, in several Korean cities, creates safer routes from homes to schools through traffic-calming measures. Over 16,000 locations have been improved, contributing to 57% fewer traffic-related fatalities within designated school zones. Improvements may include removing street parking, building new sidewalks, installing signs and speed bumps, painting pavement, and installing fences to prevent vehicles from parking on sidewalks. School zones have become common policy for South Korean schools.





Skanderbeg Square

Location: Tirana, Albania

Implementing organization(s): City of Tirana

Timeline: 2008-2017



BEFORE

OVERVIEW

Skanderbeg Square is located in the core of Tirana, Albania's capital city, at the intersection of two major roads. Originally part of an urban plan implemented by Italian architects, it became a symbol of the Communist regime in the late 1930s. The square is bordered by several major buildings, including City Hall, Palace of Culture, government ministries, and museums.

By 2010, Skanderbeg Square was largely empty and surrounded by parking or travel lanes for vehicular traffic. The mayor converted the square into a pedestrian- and transit-only zone. However, with a change in administration, the square was returned to a space for motor vehicles the following year.

In 2016, a new mayor reintroduced the 2010 plan to prioritize pedestrians and transit in the square and re-established a car-free zone.

Redesigning the square required transforming this large, once-monumental space into a cozier plaza that would be part of residents' daily lives. To achieve this, gardens were introduced along the perimeter to soften its edges, create a feeling of enclosure, and spatially connect the adjacent buildings. Parking was moved to an underground parking structure. Additionally, the center of the esplanade was raised 2 m with a 2.5% surface slope toward the edges. A colorful mosaic paving, water features, benches, shade, and moveable street furniture enhance the experience of using the square.

The redesign created opportunities for people to stay, meet, play, and relax. Buildings adjacent to the square are more vibrant and active.

STRATEGIES

Reclaim: Reallocate space formerly unused or used for parking for pedestrians



AFTER

KEYS TO SUCCESS

Tirana's mayor was a strong advocate for the new car-free square.

Tirana has focused on ways to engage with children in policy making and committed to putting kids first in their city's agenda. During implementation, the city engaged citizens, including children. Children were considered the best advocates for transforming the square.

To promote the pedestrianization of the square, the city created car-free days and encouraged caregivers to cycle with children to school.



Pasos Seguros

Location: Mexico City, Mexico

Implementing organization(s): Public Space Authority, Public Works and Services Authority, Mobility Authority, Public Safety Authority

Timeline: 2014-2015

OVERVIEW

Pasos Seguros (Safe Crossings) is an initiative to redesign intersections with high concentrations of road traffic crashes in Mexico City. It is aligned with ongoing mobility policies and road safety initiatives. From 2014 to 2015, 54 intersections were updated along six corridors.

These redesigns included painting markings, installing traffic signage, building curb extensions and refuge islands, making changes in traffic signals and operations, and removing or relocating obstacles like posts, signs, and street furniture. After one year, there were 44% fewer road traffic crashes.

↓ **53%**
fewer conflicts involving
pedestrians

AFTER



BEFORE



AFTER

SNAPSHOT

Play Around the City

Location: Boston, USA

Implementing organization(s): Mayor's Office of New Urban Mechanics

Timeline: 2018

OVERVIEW

Boston has encouraged playful installations and events through its Play Around the City initiative, which invites community organizations, artists, and others to apply for small grants to implement temporary interventions. The initiative explores and expands the meaning of "playful" and promotes play beyond parks and playgrounds. Through temporary projects on street spaces like sidewalks and bus stops, the team tests and measures the impact of increased access to play opportunities for children and their families. The Mystery Map, shown here, is a temporary sidewalk mural designed by artist Liz LaManche that encourages children to pause and play on the sidewalk.



SNAPSHOT




Sønder Boulevard

Location: Copenhagen, Denmark

Implementing organization(s): City Council of Copenhagen

Timeline: 2004–2008



OVERVIEW

Sønder Boulevard was built in the 19th century using urban design standards of regular city blocks and wide avenues, and the nearly 30-m-wide right-of-way includes a central median. In the 1990s, increased vehicular traffic and dying trees in the median made the street unpleasant and, therefore, underused. In 2004, the City Council of Copenhagen decided to transform the street to make it more attractive for local residents.

In each direction, travel lanes were reduced from two lanes to one, which allowed the median to widen, and speed bumps were added to slow speeds.

In addition to geometric changes, a more active and playful transformation was made possible by designing high-quality pause and play spaces for children and families. The space was activated through playful elements, including playgrounds and spaces for games and sports. Pedestrian paths, planting and landscaping, and seating extend throughout the boulevard.

STRATEGIES

Protect: Installed speed bumps, narrowed travel lanes

Reclaim: Reduced number of travel lanes to increase median width for pedestrian use

Activate: Added flexible pause and play zones with seating, playgrounds, and dog parks; added landscaping; added street furniture and amenities

KEYS TO SUCCESS

Engaging local residents and business owners was key to the design process. The design team held six workshops to ensure community input while developing design and implementation strategies. Through these activities, the team recognized that community members had different wants for the space. This was addressed by creating discrete zones throughout the linear park. With spaces for sports, children, pets, and more, these areas allow for a wide range of activities.

IMPACT

Five years after the project opened, the City of Copenhagen studied its impact on the surrounding neighborhood. The number of successful new businesses, shops, and restaurants surrounding the site rose 375%, and the property value of the surrounding area increased by USD \$56 million (from an original construction cost of USD \$3 million). A satisfaction survey among residents showed that 78% of people were “happy” or “very happy” with their local public spaces, up from 22% before.

Sønder Boulevard is now the eighth-most-used public space in Copenhagen. On a list of the 10 most-used public spaces in the city, it is the only space that is not a regular tourist destination.

Circling the Avenue

Location: Hadera, Israel

Implementing organization(s): City of Hadera, BO-Landscape Architects

Timeline: 2017

OVERVIEW

Amir Avenue (Herzl Street) is a 12-m-wide street built in the 1920s and located in the center of Hadera. As part of a wider effort to renew the city's historic core, the street was identified by the municipality as a location for urban intervention. Instead of following the European boulevard tradition of a landscaped strip with seating, Circling the Avenue transformed the street's wide median into a generous space for play and socializing.

The design includes many play elements such as wooden logs, see-saws, and small hills of grass. Informal sculptural seating elements, called Yellow Circles, were designed for sitting, meeting, and play. The unique design of these pieces encourages kids and others to creatively interact with, climb on, sit in, and walk between them. The Yellow Circles are illuminated to provide light at nighttime.

Circling the Avenue has dedicated space for pedestrians and cyclists. Several cafés encourage socializing and staying, and there is space for an outdoor gallery. Ficus trees planted several decades ago provide shade. The project also added several new crosswalks for better connectivity with neighboring streets.

STRATEGIES

Activate: Added play elements and seating





Urban Thinkscape

Location: Philadelphia, USA

Implementing organization(s): Playful Learning Landscapes (Brookings Institution), Temple University, Belmont Alliance Civic Association, Community Bible Deliverance Kingdom Ministries, City of Philadelphia, Public Workshop, Architect Itai Palti, Science Museum of Minnesota

Timeline: 2015-2017



BEFORE



AFTER

OVERVIEW

Playful Learning Landscapes wanted to explore opportunities for playing and learning through elements that can be used in public spaces, such as plazas and sidewalks. As part of the Playful Learning Landscapes initiative, this Urban Thinkscape site in West Philadelphia served as a pilot project. Located on a major thoroughfare and adjacent to a bus stop, the site responded to the criteria suggested by the community of the West Philadelphia Promise Zone, which was engaged early in the project.

The participatory design process also involved youth, nonprofits, and volunteers in developing play structures. Community members were also engaged to help construct designs on site, facilitated by design firm Public Workshop.

The project created opportunities to play and learn during children's daily journeys. There are four play and movement installations that explore different skills: a puzzle wall, to engage kids while waiting for transit and strengthen math and spatial skills; jumping feet, to encourage movement and develop impulse control; hidden figures, a metal sculpture that contains images of food, animals, and other objects and becomes a game for children and caregivers to play together; and wooden ramps with painted narrative cues that teach reading and storytelling skills.

The Urban Thinkscape project also includes wooden decking and a pedestrian path. A bench was added to the adjacent bus stop.

STRATEGIES

Upgrade: Installed solar-powered lighting, improved pedestrian facilities

Activate: Added play and educational elements, added landscaping

Extend: Used an empty lot adjacent to a sidewalk to create pause and play space





KEYS TO SUCCESS

Community involvement is key to success. Urban Thinkscape emphasized engaging the local community and listening to stakeholders throughout the design and implementation process. Project advisory meetings included community members, local associations, local nonprofits, academic institutions, and public agencies such as transportation and planning departments.

Partnering with a strong community group, and finding a champion to advocate for the project, was critical.

The project team acknowledged gaps in their own expertise and brought in partners knowledgeable in these areas.

LESSONS LEARNED

Maintenance is an ongoing challenge due to funding required for these activities.

IMPACT

Increased pride of local community (residents and local business)

Increased overall interactions between parents and children

Increased time spent on the site

Increased use of language by children inspired by the physical space





I Love Street

Location: Gwangju, South Korea

Implementing organization(s): Gwangju Biennale Foundation, MVRDV, Jeroen Kooijmans

Timeline: 2017



OVERVIEW

The project is part of the Gwangju Folly initiative, which consists of small interventions in urban public spaces. These follies are playful, artistic, and sometimes temporary interventions that can help communities recognize and unveil local issues. The I Love folly was designed by architecture firm MVRDV in collaboration with students of Seosuk Elementary School. It is a permanent intervention on a street closed to car traffic.

The intervention uses various paving and surface materials to encourage different uses such as playing, sitting, and jumping. The words “I LOVE” are formed by textures applied to the ground. There is a blank chalkboard space after these words that can be used for additional words or drawings. The project also includes water sprayers and a 5-m-high platform with seating and a table.



KEY STRATEGIES

Activate: Added playful and interactive elements such as a chalkboard and water features

STREET DESIGN ELEMENTS

Pause and play spaces: Created a large, street-sized play space

Play and learning: Incorporated textures, lighting, and interactive elements to encourage kinesthetic, physical, visual, and social learning

Seating: Installed formal and informal seating

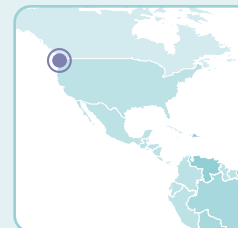


Gemenskap Park

Location: Seattle, USA

Implementing organization(s): City of Seattle, Mithun Architects

Timeline: 2012-2018



OVERVIEW

Two blocks of 14th Avenue Northwest were transformed into a linear park. “Gemenskap” is the Swedish word for “community,” and Gemenskap Park is located in a Seattle neighborhood with Swedish roots. Local residents initially conceived of the idea for a park on their street.

Before the park’s construction, a parking median ran down the center of the street. Parking was removed, and the median space was merged with the sidewalk on one side of the street to create space for the 16-m-wide park. The remaining travel lanes still allow for two-way vehicular traffic.

The redesigned street and park include a raised speed table plaza, flexible lawn mounds, a multi-use path, and seating. Existing trees were preserved. Innovative stormwater infrastructure captures and filters street runoff from each block and will support increased access to nature as the neighborhood continues to develop.



STRATEGIES

Reclaim: Removed travel lanes to create a linear park, tightened corner radii

Activate: Added landscaping to the new linear park, programmed space with events

KEYS TO SUCCESS

Community meetings, structured to encourage small-group conversations, were held throughout the design process. These helped align local residents on the park’s design and alleviate concerns about reducing parking.



A large white number 4 is overlaid on the left side of the page. The background is a photograph of a person sitting on a low wall in a park-like setting. The person is wearing a white shirt and dark pants, and is looking down at something in their hands. The setting appears to be a paved area with trees and greenery in the background.

4

Transforming Streets

Cities are re-imagining streets of every size, in every neighborhood, transforming them into places meant for people of all ages. In these street redesign projects, design strategies are applied to existing streets to change how they work—not just how they look. This chapter covers different types of streets used by children and caregivers, including streets near schools and other facilities for children, and shows several ways in which these streets can be redesigned. The transformations discussed here show powerful ways to make streets safer, more comfortable, and more joyful for children, caregivers, and others.

It is critical to improve existing streets, but this redesign guidance can also be used to guide new street designs from the beginning. Design solutions can be tested through pilot projects or interim interventions before investing in capital construction.

4.0 | Different Street Types in the City

Kids use a wide variety of streets in their daily journeys, in every part of a city—not just residential areas and schools. A connected network of safe and enjoyable streets is critical for a child-friendly city. Depending on a street's size, use, vehicular volume and speed, and

building density, different combinations of strategies can be applied. Importantly, there are ways to integrate unstructured, unscheduled play and learning; to ensure safety; and to encourage users to find moments of joy and beauty on all types of streets.

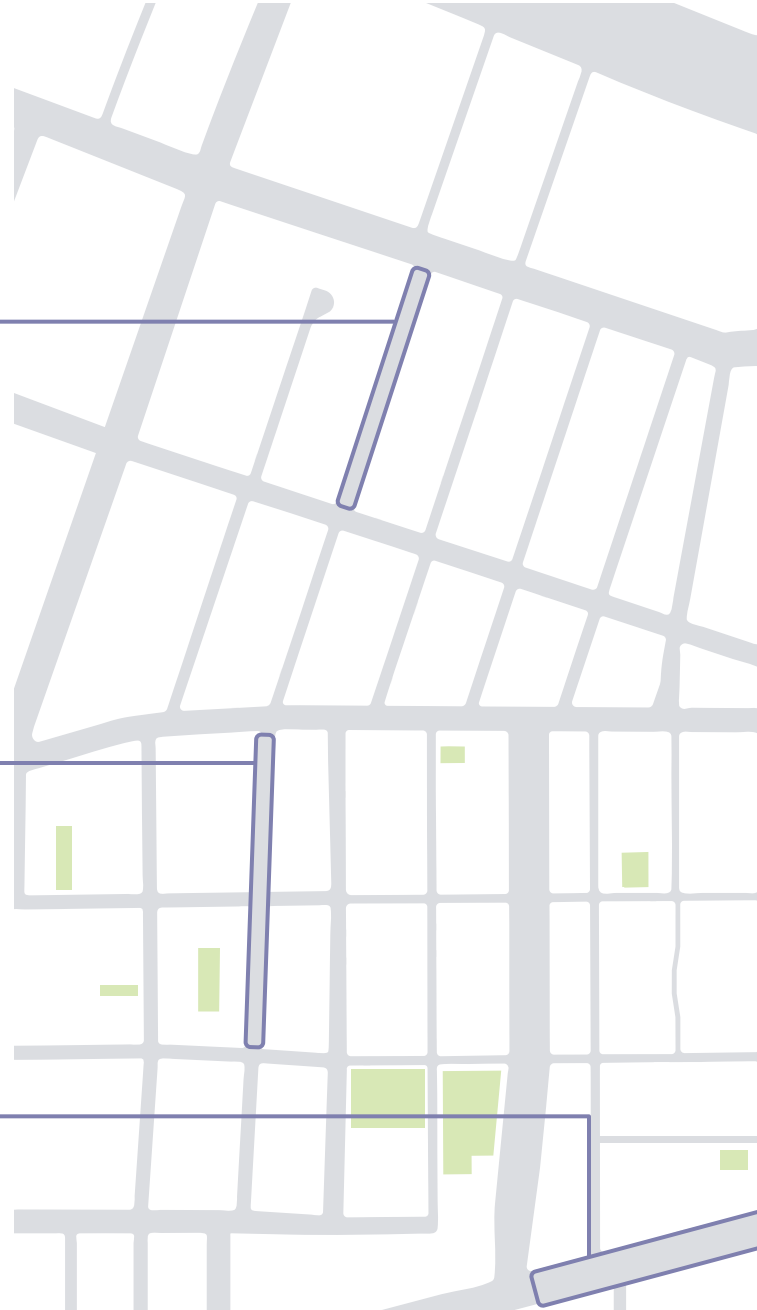
4.1 | STREETS NEAR KEY DESTINATIONS




4.2 | NEIGHBORHOOD STREETS



4.3 | COMMERCIAL AND MIXED-USE STREETS



4.4 | THOROUGHFARES



4.5 | SPECIAL CONDITIONS



4.6 | INTERSECTIONS



Streets Near Key Destinations

Streets near services such as schools, daycares, playgrounds, libraries, and hospitals are high priorities for child-friendly street design. These services are at the center of families' lives, and so are the streets and public spaces around them. They have challenges distinct from other streets, including limited space, high curbside volumes from dropping kids off, and a lack of traffic calming. These streets can be busier during certain times of day, such as school drop-off and pick-up hours. They should be seen and planned as extensions of the services they support, and should be as safe, playable, and educational as the facilities themselves. These locations are ideal places to start transforming streets, and should be priority locations for street transformation.



Lusaka, Zambia



4.1.1 | Streets near Key Destinations



Toronto, Canada



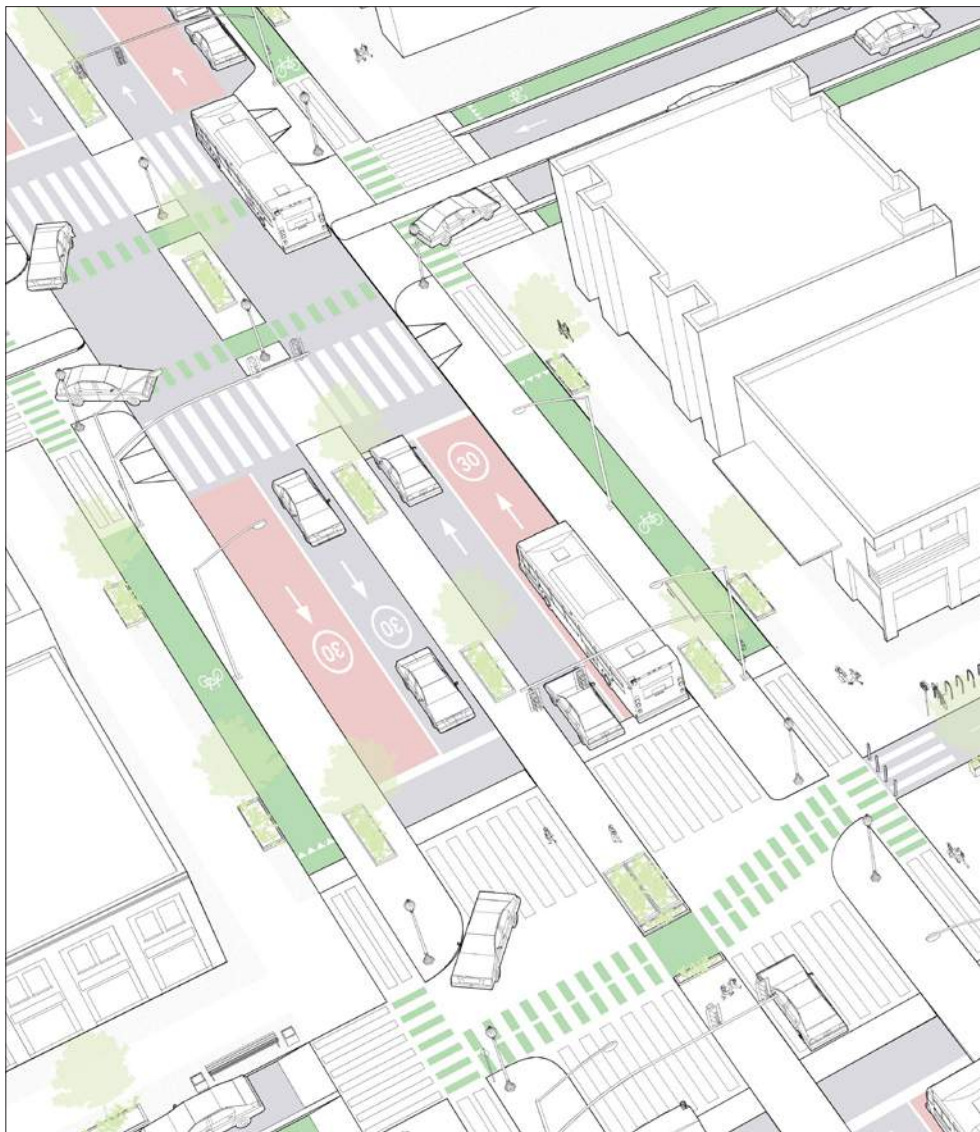
São Paulo, Brazil



Milan, Italy

Design approach

A network approach to streets near key destinations is important: here, both the street in front of the school and the adjacent streets provide a safer overall environment. Streets along school entrances should aim for zero vehicle-pedestrian conflicts; be spaces for pausing, waiting, socializing, and playing; and extend the area for children into the street. The design of adjacent streets can support these goals by limiting vehicular access to school streets. These streets should limit or prevent vehicles from entering during certain hours by having a designated drop-off and pick-up zone on adjacent streets while allowing for access by emergency vehicles. Adjacent streets should promote access to school streets by transit, bicycle, and walking. Prioritize improving intersections by schools and other destinations for families walking and cycling to these facilities. *For more detail, see page 61.*





Abidjan, Côte d'Ivoire



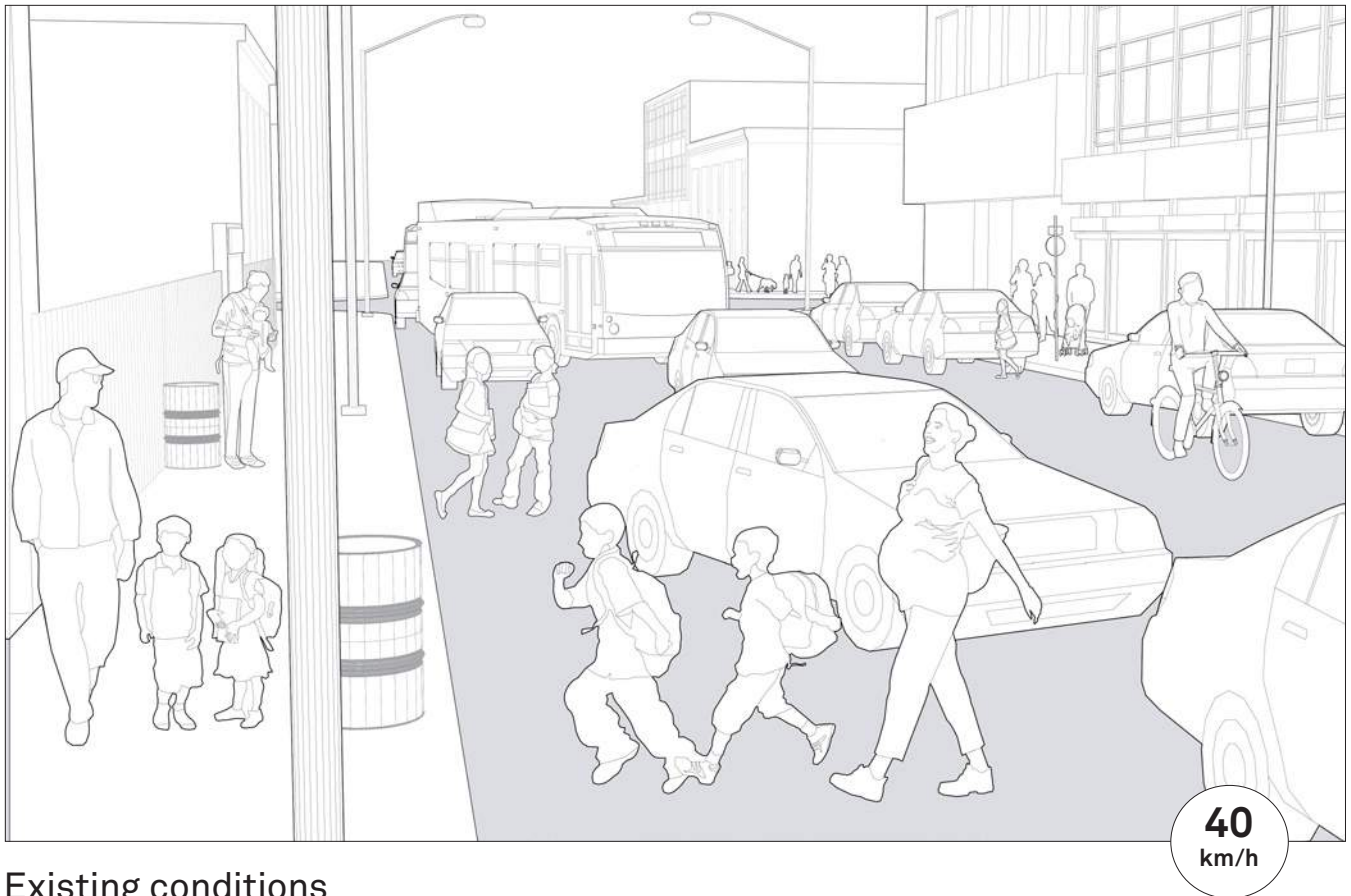
Kolkata, India



Bogotá, Colombia



4.1.2 | Streets near Key Destinations



Existing conditions

This example shows a two-way street in front of a school. It is very busy during drop-off and pick-up hours. Students meet, play, or wait for caregivers on the sidewalk.

Sidewalk widths are not sufficient to accommodate the high volume of pedestrian activity during peak periods, which has a greater impact on those who walk from home or a transit stop. There are frequent obstacles in the clear path. As a result, kids and caregivers are often forced to walk on the road bed.

The street lacks pedestrian crossings aligned with school entrances and transit stops. Longer crossing distances and lack of traffic lights lead students and caregivers to cross the street amidst moving traffic.

The transit stop is placed on a narrow sidewalk and cannot accommodate all children and caregivers waiting for transit during pick-up hours.

This street has many vehicles, including school buses, private vehicles, and carpool vans, competing for drop-off space at the curb. This results in vehicles stopping in moving lanes and prohibited areas or double-parking, creating conflicts with other motorists and street users. There is no cycle parking for caregivers who drop children off at school by bicycle.

Fences and blank walls around the school create uninteresting, inactive, and opaque facades.



Redesign: One-way shared street

PROTECT

The street has been redesigned for speed limits of **10 km/h** and posted speed limit signs have been updated. Outside of designated school zones, streets have been designed for speed limits of **30 km/h**.

On this street and on adjacent streets and intersections, adding vertical deflection like raised crossings and speed tables reduces speeds and facilitates easy crossings for children and caregivers.

Motorists can recognize that they are driving through a slow-speed zone by distinctive paving materials and colors and the use of bollards, street furniture, and trees. The curb has been eliminated. Other options include raising the road bed in front of the school and/or delineating a narrow travel lane with a chicane by using pavers and furniture.

Signage has been added for “school zone” or “slow zone.”

RECLAIM

1 This street has been transformed into a shared street that is closed to vehicles during drop-off and pick-up hours. Reducing vehicular travel lanes creates extra space for pedestrians and cyclists, including dedicated play space in the shared street. This accommodates students entering and exiting the school and students waiting for caregivers.

Emergency vehicles are able to enter the shared space when necessary.

ACTIVATE

2 Seating and trees have been added to the street immediately outside the school, creating places to pause and play. This includes spaces that are shaded and surrounded by landscaping.

Fun and educational elements have been incorporated where possible: colorful pedestrian crossings, educational messages on walls, and textures and colors on paving.

EXTEND

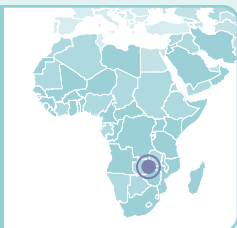
3 Fences and walls have been removed, allowing play areas and other open spaces to be used by the community after school hours and on weekends.

Artwork has been added to adjacent blank facades.

UPGRADE

Improved lighting increases safety for students who have early-morning or late-night school shifts.

Cycle racks have been installed and cycle-share stations have been added near schools.



Justin Kabwe Primary School

Location: Lusaka, Zambia

Implementing organization(s): Amend, Child Health Initiative, Zambia Road Safety Trust, FedEx

Timeline: May–November 2017



BEFORE



AFTER

OVERVIEW

In a single year, four children were injured by road traffic outside Justin Kabwe Primary School in Lusaka. As part of Amend's School Area Road Safety Assessments and Improvements (SARSAI) program, the school area was transformed to improve safety for children, caregivers, and school staff.

The street used by Justin Kabwe Primary School students had no designated area for pedestrians. Therefore, building sidewalks and a raised pedestrian crossing was an important part of the street improvement project. Other safety upgrades included installing signage and building a pedestrian gate to guide students to the new crossing. Additionally, the project included a road safety education program with both classroom and practical, on-the-ground sessions.

SARSAI has also transformed school areas in nine other African cities by identifying schools where children are at high risk, assessing sites, and implementing infrastructure improvements. During each project, teams collect data on the physical space, modal shifts (especially mapping how children commute), road user behavior, and vehicular speeds. The evidence collected and analyzed helps to identify strategies and elements to improve safety. After implementation, additional data is collected to support monitoring and evaluation of the transformation.

The project's opening event involved children, teachers, government officials, and media, and it was used as an opportunity to communicate the importance of infrastructure improvements.

AFTER



56%

reduction in 85th percentile average vehicle speed
(from 32 km/h to 14 km/h)

STRATEGIES

Upgrade: Added paved sidewalks and raised pedestrian crossings

Protect: Raised pedestrian crossings, installed bollards along sidewalk, installed rumble strips on road bed near pedestrian crossings

Extend: Repainted school walls near street improvements with educational murals

IMPACT

Estimated 26% reduction in serious injuries to children

KEYS TO SUCCESS

The SARSAI program has a clear and comprehensive process that includes phases for assessing, designing, implementing, and monitoring. Projects within the program are strengthened due to lessons and experience from other implementations.

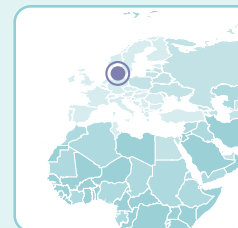
Various stakeholders were engaged early on, increasing their sense of long-term ownership. School children who had been involved in road traffic crashes were invited to share their stories, with the help of a guardian. The local community was asked for its opinions on safety issues and how these could be improved. Government officials were also involved in early stages, before specific sites were selected.

Tove Ditlevsens Plads

Location: Copenhagen, Denmark

Implementing organization(s): City of Copenhagen, Supertanker, Tove Ditlevsens School

Timeline: 2012-2015



OVERVIEW

Tove Ditlevsens Plads, a small plaza in front of Tove Ditlevsens School, was transformed as part of the Regional Renewal Central Vesterbro plan. The schoolyard was once separated from the streets and the plaza by a fence, but the fence was removed and the public space expanded by incorporating streets adjacent to the school.

Play space was added to this newly expanded plaza, including trampolines, hammocks, and skateboard ramps. The street was repaved with cobblestones, and benches with integrated cycle parking were added.

Green lines painted on the ground create fun games and math equations, and they remind children and caregivers about the poetry of local writer and school namesake Tove Ditlevsen.

Engagement was an important part of the design process. Schoolchildren, local residents, representatives from a nearby church, and members of the local business community were engaged through a working group that discussed both design and programming.

STRATEGIES

Upgrade: Repaved sidewalks, painted crosswalks

Reclaim: Removed parking spaces, created a shared street by removing the curb and changing paving materials

Activate: Installed play structures and street furniture

Extend: Removed fences around school property to extend the public realm into the schoolyard and nearby setbacks

STREET DESIGN ELEMENTS

Pause and play spaces: Created space for playing by adding numerous play elements

Seating: Installed street furniture and varied seating options





Albert Sabin Children's Hospital

Location: Fortaleza, Brazil

Implementing organization(s): City of Fortaleza, World Resources Institute, NACTO-GDCI

Timeline: 2017



BEFORE



AFTER

OVERVIEW

Albert Sabin Children's Hospital is a major public pediatric facility serving hundreds of young patients every day. The majority of them arrive on foot from a nearby bus stop, but the street that gives access to the hospital, Tertuliano Sales, prioritized motor vehicle movement. Sidewalks in the area were extremely narrow and in poor condition, which forced half of the children going to and from the hospital, many with disabilities, to walk or be carried on the road bed—an unsafe condition.

The hospital identified this pressing issue and wanted to develop strategies to improve road safety, aiming to drastically change the street configuration to prioritize pedestrians. More than 1,000 m² of underutilized road space was repurposed and converted into continuous and accessible sidewalks. Traffic-calming measures such as curb extensions, raised crosswalks, speed bumps, narrower travel lanes, and tighter turning radii encourage drivers to practice safer speeds.

This intervention is part of the recent efforts by the city to improve road safety conditions, which also include enforcement, urban redesign, mass media campaigns, and improved data collection and analysis. Because of these actions, the number of traffic-related fatalities dropped by 40% citywide between 2011 and 2019.

STRATEGIES

Upgrade: Painted crosswalks, widened sidewalks, and added pedestrian ramps

Protect: Added curb extensions to reduce crossing distances, added speed humps, added raised pedestrian crossing

Activate: Created waiting spaces on sidewalks, reorganized local street vendors



BEFORE

2%

of people surveyed felt “very safe” crossing Tertuliano Sales Street

AFTER

88%

of people surveyed felt “very safe” crossing Tertuliano Sales Street

AFTER

↓ 42%

reduction in average vehicle speed



BEFORE

STREET DESIGN ELEMENTS

Seating: Installed street furniture

Nature and landscaping: Planted trees on new sidewalks

IMPACT

Pedestrians walking on the road bed dropped by 86% (from 40% of pedestrians to 6%).

No children were observed walking or being carried on the road bed near the facility after project implementation, compared to 50% before.

Crossing distances were reduced by up to 67% (from 10.5 m to 3.5 m).

1,175 m² of underutilized road space was repurposed, an increase of 79.4%.

Space allocated for pedestrians in Rua Tertuliano Sales's right-of-way increased from 31% to 56%.

Increased visibility of pedestrians and reduced risk of crashes was achieved.

KEYS TO SUCCESS

Aligning with key stakeholders, including the hospital and the mobility agency's signals team

Developing and monitoring on-site geometry trial with traffic cones before implementation



AFTER



Neighborhood Streets

Neighborhood streets are our front yards. They are at the core of people's relationship with their communities and cities because they offer the first contact with the public realm during everyday journeys. These streets span from narrow and quiet with small houses to wide streets lined with high-rise, high-density buildings. They function as extensions of home, hosting family activities like playing and socializing. If they encourage people to linger, these streets can help build relationships and strengthen communities. They become even more important when neighborhoods lack safe or attractive open spaces, or for caregivers with young children, who may take shorter trips to stay closer to home.

4.2



Havana, Cuba



4.2.1 | Neighborhood Streets



Copenhagen, Denmark



Accra, Ghana



New Delhi, India



New York City, USA



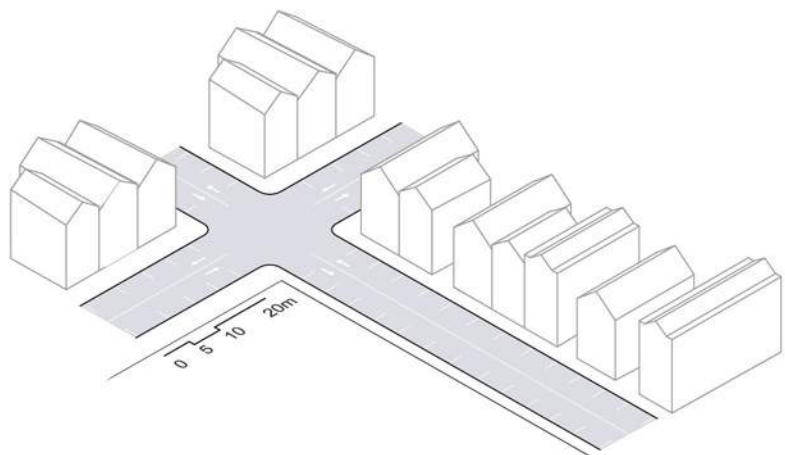
São Paulo, Brazil







Delft, Netherlands

Existing conditions

This example shows a narrow residential street with a total right-of-way of 12 m. It has low vehicular traffic, but most of the space is dedicated to a two-way travel lane and parked cars. Sidewalks are very narrow (0.5 m) and sometimes missing. *For more detail, see page 70.*

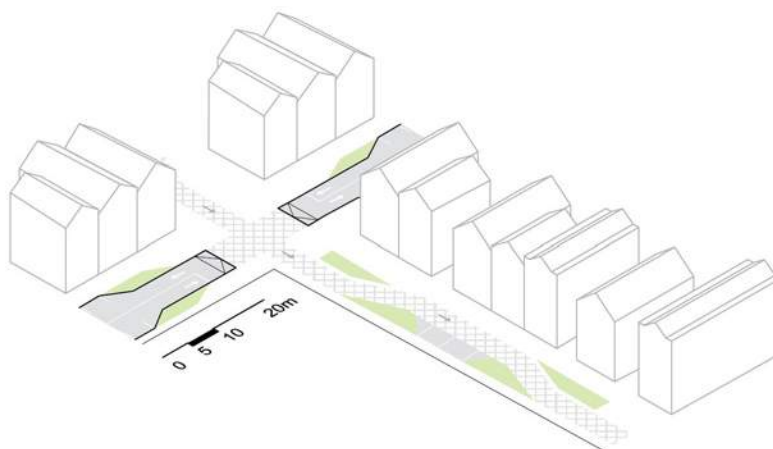


-  road bed
-  sidewalk
-  pedestrian-priority shared street
-  landscaping

Redesign ideas

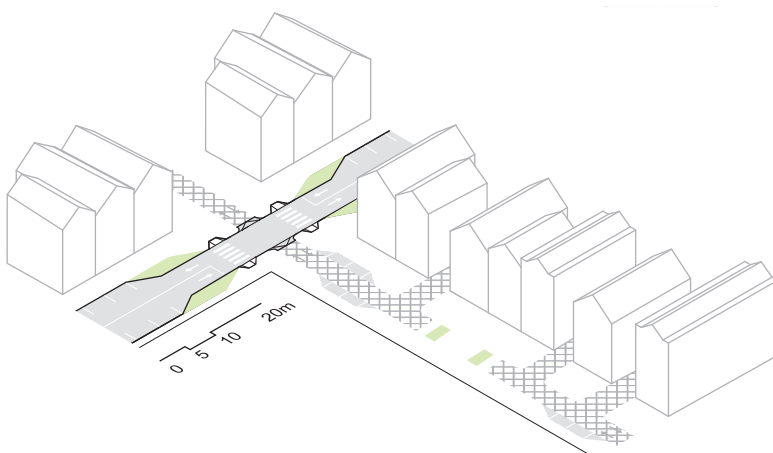
ONE-WAY SHARED STREET

Reroute vehicular traffic in the neighborhood to reduce traffic volumes and create a one-way shared street. Create horizontal deflection to reduce speeds by strategically designating areas for limited parking and green infrastructure. Remove the curb to create a feeling of shared space. Install street furniture that allows local families to appropriate the shared space as their front yards. *For more detail, see page 71.*



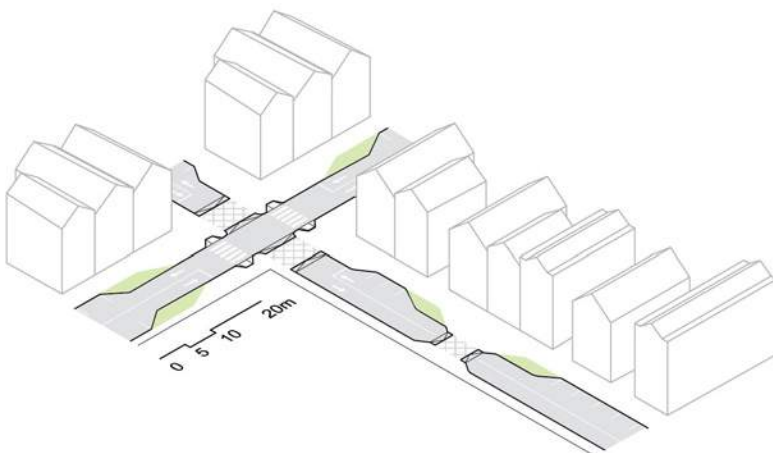
PEDESTRIAN-PRIORITY STREET

Remove vehicular through-traffic and on-street parking to create a pedestrian-priority street with limited vehicular and driveway access. Install playable elements and street furniture that allow the street to be used as a front yard for play, rest, socializing, and more. Maintain a permeable network for pedestrians and cyclists.

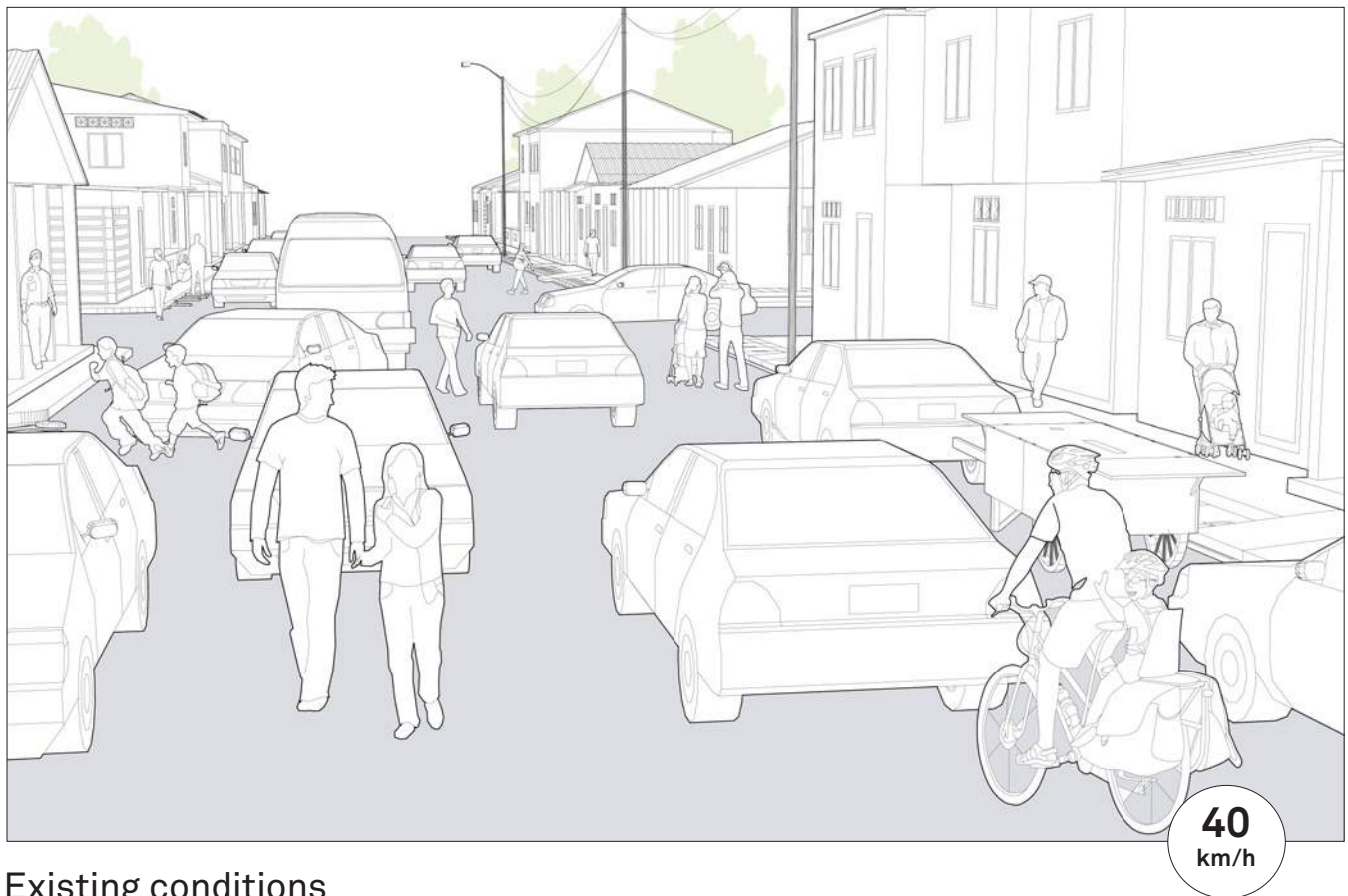


TWO-WAY STREET WITH PARKING

Maintain two-way vehicular traffic. Remove parking from one side of the street and widen sidewalks to create accessible and continuous clear paths. Implement restricted access, curb extensions, pinch points, and raised crossings to reduce speeds, shorten crossing distances, and provide space for green infrastructure, trees, and seating.



4.2.2 | Neighborhood Streets (12 m)



Existing conditions

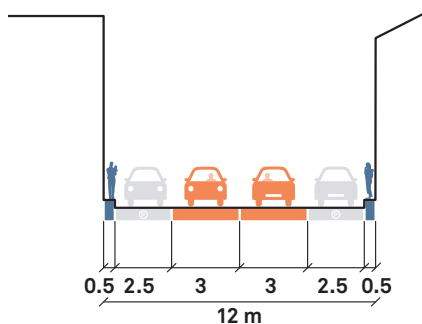
This example shows a residential street with a narrow right-of-way.

Like many streets in this context, this street lacks markings, signals, pedestrian crossings, or other designated spaces for pedestrians.

Despite low vehicular traffic, most of the space is dedicated to motor vehicles and parking.

Sidewalks are narrow, missing, or poorly maintained, making pedestrian movement difficult and unsafe, especially for caregivers pushing strollers or carrying toddlers and for other people with limited mobility.

Existing utilities such as light and electricity poles, water and sewage channels, trash cans, and other items create frequent obstacles. As a result, this street functions as a de facto shared street where pedestrians, cyclists, and motorists informally share the road bed.







Potgieterstraat

Location: Amsterdam, Netherlands

Implementing organization(s): Municipality of Amsterdam, Carve Landscape Architecture

Timeline: Completed 2008



OVERVIEW

Potgieterstraat is located in inner Amsterdam, in a 19th-century neighborhood built with narrow streets and few green and public spaces. A 60-m-long block of Potgieterstraat was transformed as part of a larger plan to upgrade public spaces in the district, which included creating child-friendly streets.

Potgieterstraat's 17-m right-of-way had included two travel lanes, parking, and a median. On one side of the street, one travel lane and one parking lane was combined with both the sidewalk and the existing median. The expanded sidewalk-median created a 1,500 m² surface, which became a new play space with fun and playful elements. A cycle lane was created on the other side of the street.

The design process included many challenges. The street redesign included removing four parking spaces, and conflicts arose when local residents were hesitant to lose these. The City Council demanded agreements from 70% of residents to accept the design, so the design firm sent questionnaires asking key questions about what residents wanted and would accept, and explained the rationale for the design. Other challenges arose from the appointment of a new political administration, which resulted in changes in plans previously approved. Despite these challenges, the process resulted in a more vibrant and connected neighborhood.

STRATEGIES

Reclaim: Removed travel lanes and parking spaces to integrate existing median and sidewalk, creating a plaza with play space; restricted vehicular access

Activate: Added play elements and street furniture

STREET DESIGN ELEMENTS

Pause and play spaces: Added landscaping; repaved plaza with rubber; installed play objects including a slide, crawling tunnel, spinners, trampolines, water sprayers, and whispering tubes

Nature and landscaping: Kept existing trees, planted additional trees

Cycle infrastructure: Added two-way cycle lane

IMPACT

Increased usage by local residents

Increased sense of ownership

KEYS TO SUCCESS

Engaging the community early in the design process

Explaining how the street redesign would enhance safety and enjoyment for local residents, which helped gain the necessary approval of 70% of residents to build the redesigned street



Terraces Roy

Location: Montreal, Canada

Implementing organization(s): City of Montreal

Timeline: 2017-present

OVERVIEW

In 2015, the City of Montreal created the Shared and Pedestrian-Only Streets Programme (Programme d'implantation de rues piétonnes et partagées, or PIRPP) to support boroughs in implementing street pedestrianization projects. In 2017, the Borough of Plateau-Mont-Royal started the Roy Street pedestrianization project between Colonial and Bullion Streets. On this block, the city redesigned the street to create a car-free environment, installing benches and planters for urban farming and creating play spaces for children. These elements are organized around four "islands" installed in the road bed as raised, colorful platforms that create unique areas to play and stay.

The project is viewed as an interim phase for a more permanent project to begin in 2020. The city monitors the use of the space and takes into account variation throughout the year to inform final project implementation.

A committee of local residents was created to ensure engagement of the community with city agencies responsible for the project. Goals of the project included encouraging walking through increasing public space for pedestrians, involving the community in the transformation of public spaces to encourage public support, and developing local knowledge of public space and street transformations.

The redesigned street is programmed with local street markets.

STRATEGIES

Reclaim: Restricted vehicular access to create a pedestrian-only street

Activate: Added playful elements and street furniture



STREET DESIGN ELEMENTS

Sidewalk: Maintained clear path for pedestrian movement among new play and seating structures

Pause and play spaces: Designated 4 "islands" for play and stay with decks, gardens, seating, and a sandbox

Nature and landscaping: Constructed planters with edible gardens

Seating: Installed 62 benches and seating spaces

IMPACT

An average of 4,100 pedestrians use the space per day

Space for pedestrians increased from 34% of the right-of-way to 100%

85% of survey respondents said they visited the street more often



AFTER

95%

of people surveyed are "satisfied" or "very satisfied" with the project

Commercial and Mixed-Use Streets

Commercial streets around the world are a destination for families where they might run errands or access services on weekdays and shop or eat on weekends. Often, sidewalks are not wide enough to accommodate high volumes of pedestrian movement and commercial activity. Places to stop, rest, socialize, and wait might be limited due to competing needs from these streets.

Commercial streets can be filled with activity from retail, everyday services, street vendors, transit, and freight loading and unloading. Because they function as connectors within neighborhoods, these streets organize the daily routines of pedestrians, cyclists, transit users, and motorists. Commercial streets have the potential to enhance access to transit and cycling while adding high-quality public spaces to places that need them.



Copenhagen, Denmark



4.3.1 | Commercial and Mixed-Use Streets



Kuala Lumpur, Malaysia



Vienna, Austria



Bogotá, Colombia



Melbourne, Australia



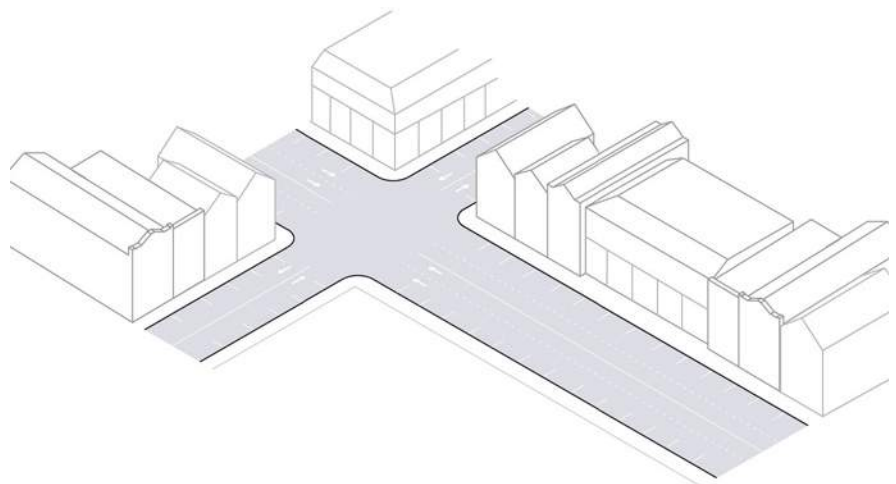
Chicago, USA










Ho Chi Minh City, Vietnam

Existing conditions

This is a 24-m-wide, two-way commercial street with two travel lanes and one lane of parking in each direction. Its 2.5-m sidewalks are not wide enough to accommodate high pedestrian volumes, commercial activity, or other essential services. *For more detail, see page 78.*

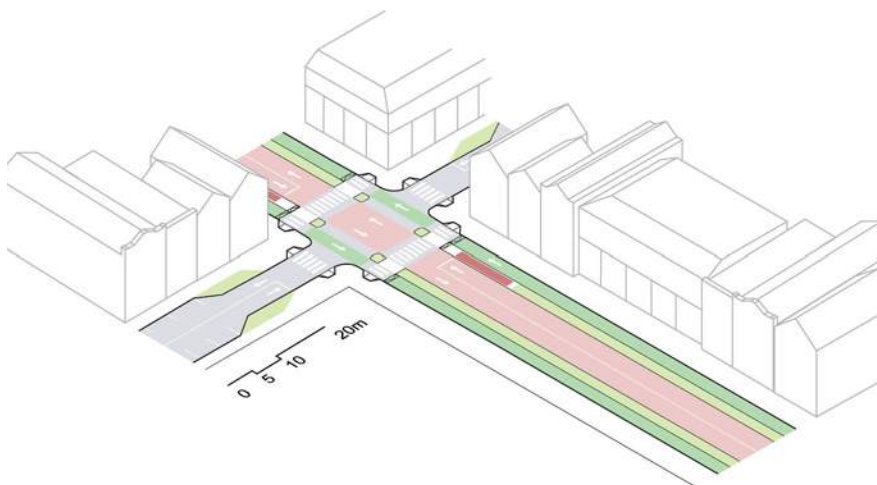


-  road bed
-  sidewalk
-  pedestrian-priority shared street
-  transit-only lane
-  transit stop
-  cycle facility
-  landscaping

Redesign ideas

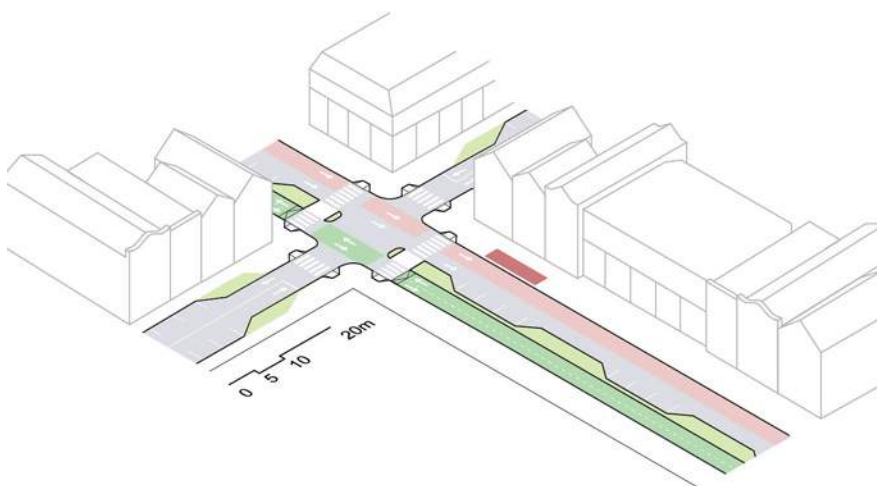
PRIORITIZE TRANSIT AND CYCLING

Replace vehicular travel lanes with transit-only and protected cycle lanes to move more people using less space. Manage the local network to reroute existing vehicular traffic, allowing only limited access for taxis, accessibility vehicles, and loading during certain hours. Widen sidewalks to accommodate pedestrian activity. *For more detail, see page 79.*



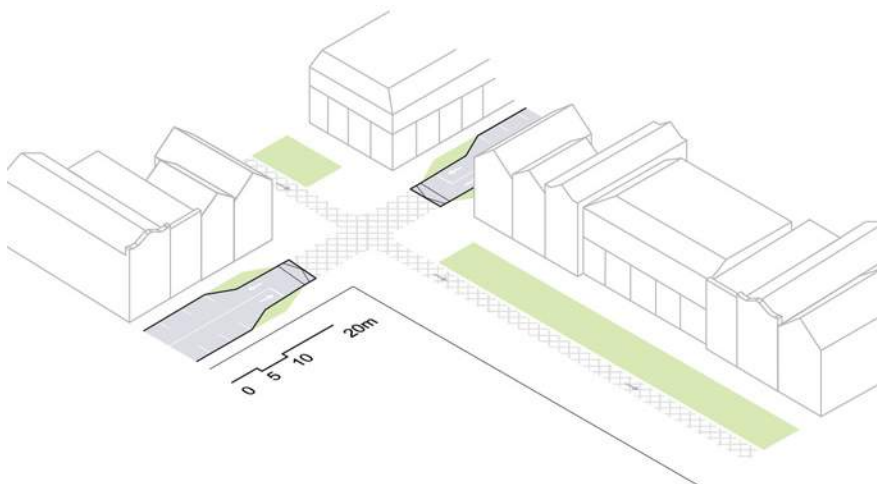
CREATE A ONE-WAY STREET

Convert the street to a one-way street with a dedicated bus lane and parking-protected, bidirectional cycle lane. Maintain one travel lane. Add designated loading areas and extend sidewalks. Alternate parking spaces with refuge islands and green infrastructure. Make the curb flexible enough to accommodate various uses throughout the day or week. Consider regulating delivery times.




CREATE A PEDESTRIAN-PRIORITY STREET

Manage the network to reroute vehicular traffic and create a pedestrian-priority street. Add frequent pause and play spaces, and allow businesses to spill out onto sidewalks. Allow cyclists to move through at slow speeds. Restrict loading for local businesses to limited hours and ensure a **3.5-m** egress for emergency-vehicle access. Ensure transit and cycle options are available to access the pedestrian-priority street.



4.3.2 | Commercial and Mixed-Use Streets (24 m)



Existing conditions

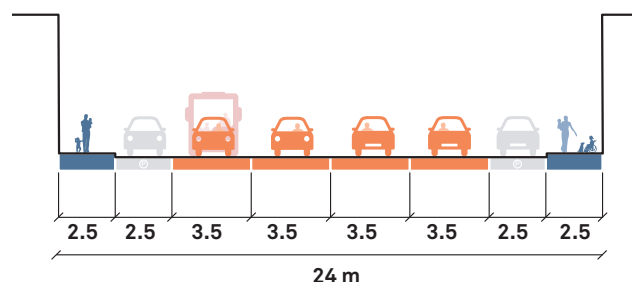
This example shows a busy, two-way, mixed-use street. It has a moderate-to-high volume of traffic and pedestrian activity that cannot be accommodated on existing sidewalks. The street has wide lanes, unmarked pedestrian crossings, and a lack of traffic lights.

A lack of frequent pedestrian crossings prevents pedestrians from safely accessing the many destinations on both sides of the street.

Because of retail activity on the ground floor, the curbside is in high demand for loading and unloading, transit access, cycle parking, and vehicular parking. Often, vehicles encroach on sidewalks and moving lanes, blocking pedestrian clear paths and access to transit.

The street's design is not self-enforcing and requires additional resources to function smoothly, such as police presence to regulate car parking.

The street is noisy and crowded. It is uncomfortable, and although it functions as the core of everyday life, few people feel encouraged to stay there.







Slovenska Street

Location: Ljubljana, Slovenia

Implementing organization(s): Municipality of Ljubljana, Dekleva Gregoric Architects, Katusic Kocbek Architects, Sadar + Vuga, Scapelab

Timeline: 2012-2015



BEFORE



AFTER

OVERVIEW

Slovenska Street is the backbone of Ljubljana: an important north-south connection and the cultural and economic core of the city. In the 1960s, the street was widened and turned into a four-lane road, which soon proved to be an inefficient strategy to improve mobility.

In 2012, through comprehensive and consistent traffic policies, and after implementing alternative routes for vehicles, the city banned cars from a very busy section of Slovenska Street. The new street is designated as a shared space, despite high volumes of pedestrian and bus traffic.

In response to the city's call for proposals in 2012, four local architecture firms worked together to redesign the 30-m-wide street. The redesign aimed to prioritize pedestrians, cyclists, and transit users, and increase transit reliability and efficiency. All users are able to participate equally on the shared street because the design does not prioritize motor vehicle traffic. Height differences between different parts of the street were reduced where possible to signal to pedestrians that they are not isolated to the sides.

The street's redesign recalls typical avenues in large European cities, which have primary vertical and horizontal elements to mark the street. On the new Slovenska Street, the vertical element comes from the manna ash trees, and a geometric paving pattern plays the role of horizontal element.

The street became an important transit corridor and one of Ljubljana's main public spaces. The redesign allowed the city to take a key step toward its transportation policy goals. Slovenska Street's unified, contemporary identity allows it to maintain a character unique from the old city center. The street elevates the image of the city and improves quality of life.

KEY STRATEGIES

Reclaim: Repurposed travel lanes to widen pedestrian space, reduced the number of moving lanes, restricted vehicular access, created a dedicated bus lane

Activate: Added street furniture

STREET DESIGN ELEMENTS

Sidewalks: Installed new pavement, eliminated curb

Nature and landscaping: Planted a line of trees

Seating: Added new benches and outdoor seating for local restaurants and cafés

Transit stops: Installed new transit stops with seating and shelter, installed transit information at bus stops

Cycle infrastructure: Added cycle racks

Amenities: Installed trash cans



IMPACT

Improved perception from community: In the beginning, only 20% were in favor of the project and 60% strongly opposed. One year after implementation, 60% were in favor.

Improved air quality: Air with black carbon was reduced by 80%.

KEYS TO SUCCESS

Having strong political will and local champions

Developing interim phases of project implementation to support the final physical intervention

Working with transit agencies and transit drivers to determine how best to drive on shared streets

Engaging with local media to share project information with local residents and street users

LESSONS LEARNED

The city faced much public opposition to banning cars from Slovenska Street. Developing consistent traffic policy and building alternative routes for car traffic allowed the city to achieve the conditions needed to close the street to car traffic in 2012.

AFTER

↑15%
increase in local business sales



Thoroughfares

Thoroughfares are major corridors in cities, designed to move vehicles. They often divide and disrupt adjacent neighborhoods. These streets act like urban highways and can disproportionately affect pedestrians and cyclists, especially children and caregivers. There is usually a lack of pedestrian crossings, or large distances between them, and sidewalks and cycle facilities are narrow or nonexistent.

They often have multiple wide lanes that invite high-speed or high volumes of vehicular traffic, inducing demand. Lack of transit-only lanes severely reduces transit reliability.





4.4.1 | Thoroughfares



Accra, Ghana



Copenhagen, Denmark



Guangzhou, China



Bogotá, Colombia



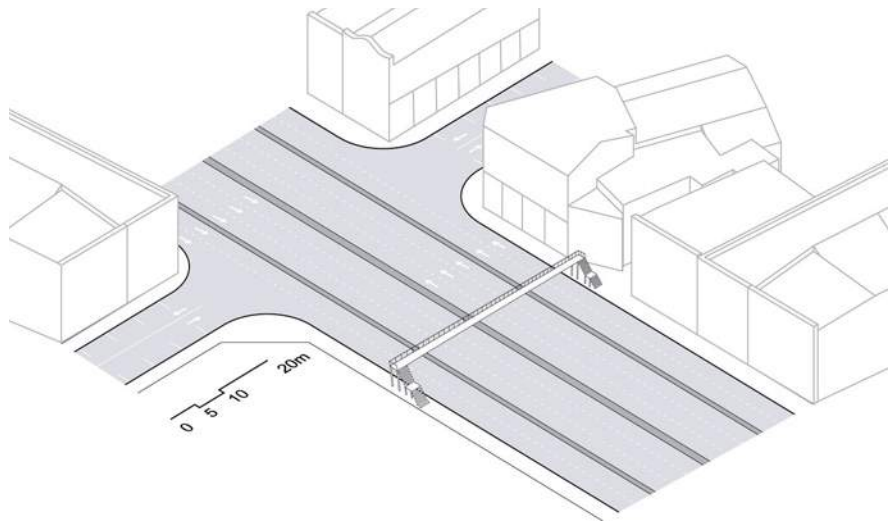
Cape Town, South Africa



New York City, USA

Existing conditions

This is a large, 46-m-wide street with five travel lanes in each direction: three for through-traffic and two for local street access. Sidewalks are obstructed and not maintained. Cyclists must ride alongside vehicles moving at dangerously high speeds, and transit is often stuck in congestion, causing delays for transit riders. *For more information, see page 86.*

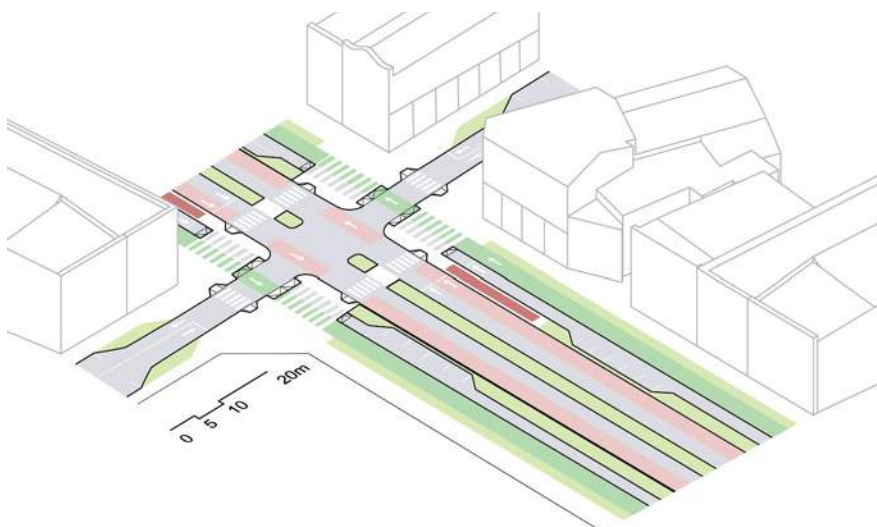


- road bed
- sidewalk
- transit-only lane
- transit stop
- cycle facility
- landscaping

Redesign ideas

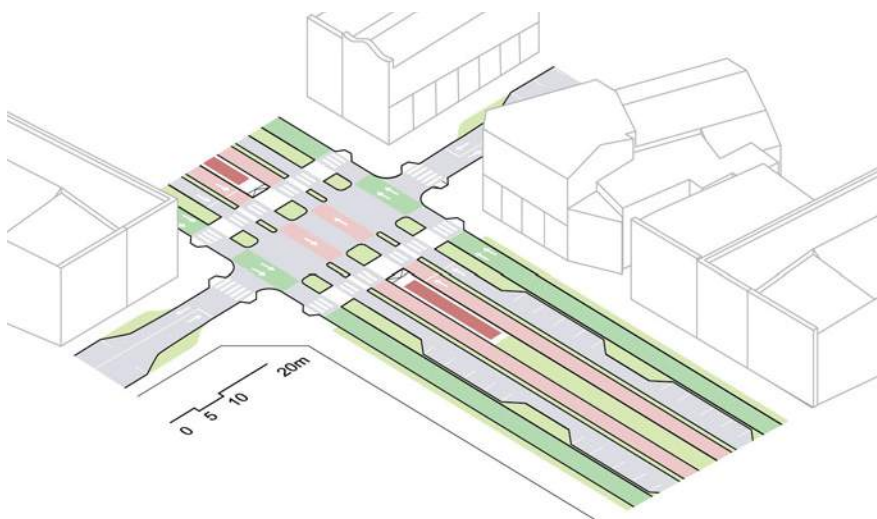
SEPARATE THROUGH AND LOCAL ACCESS

The central lanes are redesigned with a single travel lane and dedicated bus lane in each direction. The adjacent service street maintains local access at reduced speeds in a single vehicle lane, providing freight access for local business, and includes accessible parking. Raised, protected cycle facilities allow kids and caregivers to cycle safely. *For more information, see page 87.*



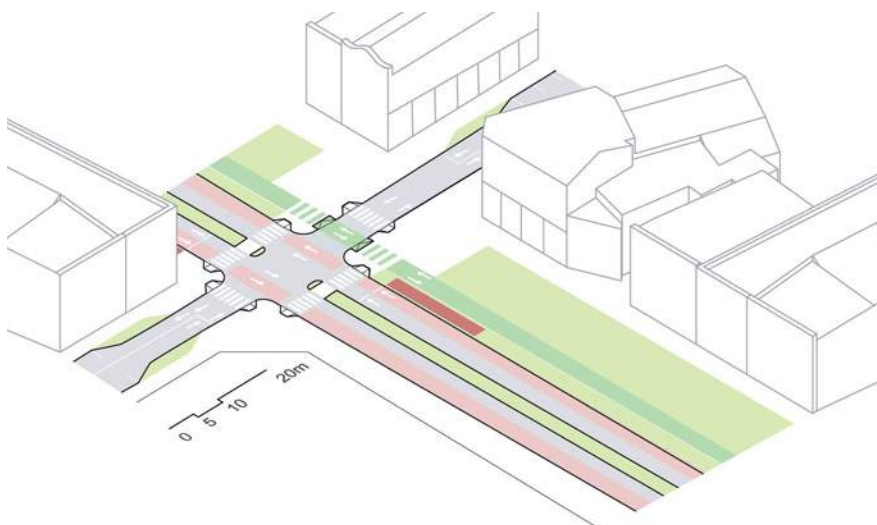
CENTER-RUNNING TRANSIT

Reduce the number of travel lanes but increase street capacity by implementing center-running bus rapid transit and including wide cycle facilities. Incorporate elements for play and learning into central boarding stations for use by families waiting for transit. A single travel lane in each direction is dedicated to private vehicles, with select areas for loading and parking marked in the adjacent median. The side medians also provide spaces for large shade trees, electric-car-share and cycle-share stations, and pedestrian refuge islands.




ADD A LINEAR PARK

Where the thoroughfare plays an important role in pedestrian activity and there is a need to increase access to high-quality public spaces, part of the street can be transformed into a linear park accommodating cycle and pedestrian paths, play areas, and landscaping. Active ground-floor use on the side of the park allows clustering of amenities with play and recreational areas. Reallocating vehicular travel lanes with dedicated transit lanes and cycle facilities in each direction allows through access by more sustainable transit modes.



4.4.2 | Thoroughfares (46 m)



Existing conditions

This example serves as an arterial road. Travel lanes are wide, encouraging vehicles to speed. Despite the amount of space available, it is often crowded. The street is frequently used by trucks and other large vehicles, which adds to the poor air quality and increases noise pollution around such streets.

There are no level pedestrian crossings and infrequent traffic signals. Pedestrian overpasses exist but are used infrequently because they are inconvenient. As a result, families risk their lives trying to cross the road to access services and transit stops.

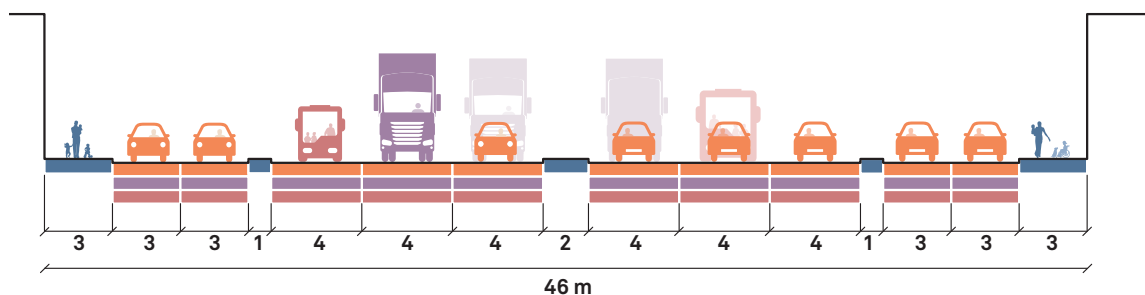
Buses share lanes with other vehicles, making transit slow and unreliable. Transit stops lack shade and seating, which are critical for young children and older adults.

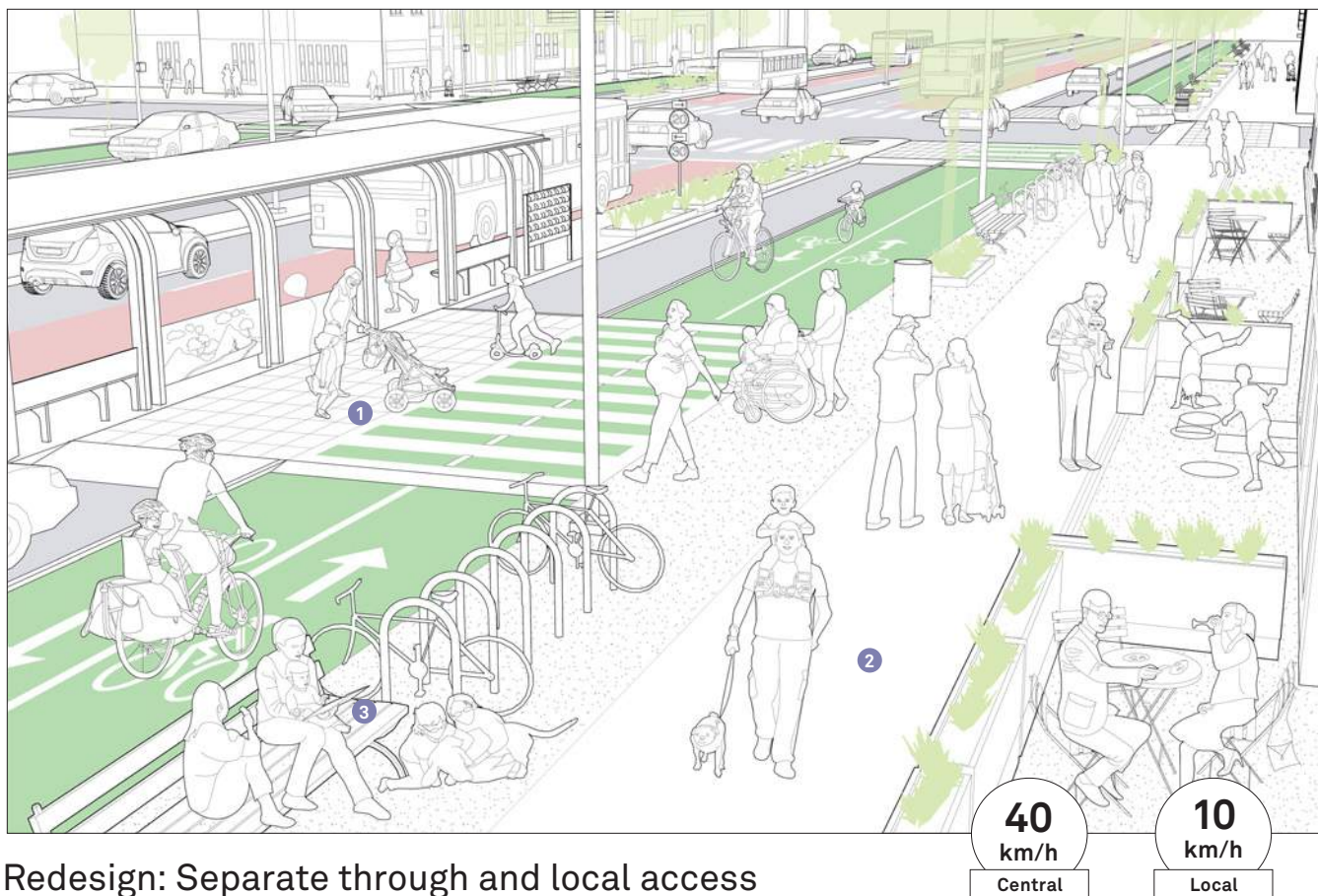
Pedestrians must watch out for fast-moving vehicles that access buildings along the road. Curb cuts for vehicular access are frequent and large, so sidewalks are discontinuous, making walking especially difficult for people with strollers or limited mobility.

Cyclists are forced to ride alongside vehicles moving at dangerously high speeds, at great risk to their safety.

Blocks are long and have large, monofunctional buildings, which are set back from the sidewalk and enclosed by walls and fences. At night, the lack of visibility makes the road conditions even more dangerous.

In some places, new developments have added density and commercial activity since the thoroughfare was built.





Redesign: Separate through and local access

PROTECT

One local travel lane in each direction has been maintained with lower speed limits and separated from transit and fast-moving lanes. Limited parking and loading zones with time restrictions have been added in local lanes.

Crossing distances have been shortened by adding curb extensions and refuge islands.

- 1 Raised crossings have been added at intersections and near transit stops.

Adjacent local streets have been designed to encourage lower speeds, with traffic calming and added signage to inform motorists that they are entering a calm zone.

RECLAIM

The central lanes have been redesigned with a single travel lane and dedicated bus lane in each direction.

Travel-lane widths have been reduced to reclaim space for pedestrian use.

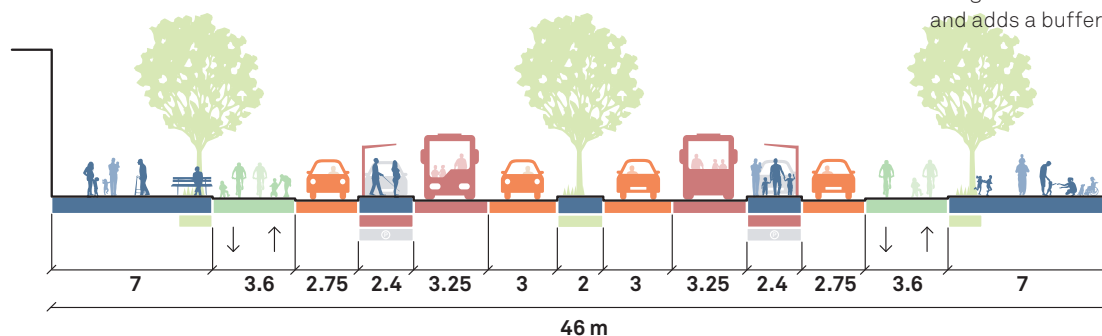
UPGRADE

- 2 Sidewalks have been widened to accommodate a 2.4-m-wide clear path in addition to other zones.

Signalized, level pedestrian crossings have been added at intersections and near transit stops.

ACTIVATE

- 3 A street-furniture zone has been defined to accommodate play and pause spaces. Transit shelters, street lights, and benches have been incorporated and specific spaces for street vendors assigned. Landscaping provides shade and adds a buffer from the road bed.





Parques del Río

Location: Medellín, Colombia

Implementing organization(s): Mayor's Office, Administrative Planning Department of Medellín, Ministry of Physical Infrastructure, Empresa de Desarrollo Urbano, Botanical Garden of Medellín, Latitude Architecture and City Workshop, EDL Consortium, Integral Consortium - Interdesigns, Guinovart Obras y Servicios Hispania S.A., OHL Construction Group, Bateman Ingeniería S.A.

Timeline: 2013-present



OVERVIEW

Parques del Río is a key component of Medellín's citywide masterplan (Plan de Ordenamiento Territorial, covering 2014 to 2027), which aims to create a more compact, equitable, and sustainable city.

The Medellín River, and the highways built alongside it, divide the city of Medellín. The major goal of the project is to physically and socially integrate both sides of the river while connecting to the identity of the greater Valle del Aburrá region. This way, the river can become the backbone of the city's public space network. The project consists of transforming over 17 km of riverfront through eight phases of capital construction.

The first phase, west of the river, ran from 2015 to 2016. A 400-m stretch of existing highway, Autopista Sur, was buried underground; adjacent streets were redesigned; and a 63,000-m² park was created. The second phase, east of the river, is currently under construction. This phase will bury an addition 530 m of vehicular travel lanes. Together, these phases create over 80,000 m² of public space, with multiple options for families to move, stay, and play.

Goals of the project also include restoring local ecosystems.

STRATEGIES

Upgrade: Painted crosswalks

Reclaim: Buried and covered vehicular travel lanes to create a linear park, removed curb along streets surrounding the park, installed bollards and signs

Activate: Added street furniture and play elements



STREET DESIGN ELEMENTS

Sidewalks: Repaved sidewalks along adjacent streets, implemented new pathways (at-grade and elevated) along the river, implemented two new pedestrian and cycle bridges across the river

Pause and play spaces: Built a "sand zone" with a playful structure and a "clear zone" with grass and multiple benches, resurfaced an existing play court

Seating: Installed multiple seating options along the park

Nature and landscaping: Created zones with abundant shade, grass, and other plantings, including 194 native tree species in the project

Pedestrian crossings: Added new crossings along adjacent streets

Cycle infrastructure: Installed cycle lanes along adjacent street

Amenities: Installed lighting, installed new signage along adjacent streets, installed trash cans



Bringing Gardens Back

Location: Moscow, Russia

Implementing organization(s): Strelka KB, Bureau Novoye, Viles & Paysages, VEGA, Snøhetta, Topotek 1, GROSS MAX, Michel Desvigne Paysagiste

Timeline: 2015-2017



BEFORE

OVERVIEW

The Garden Ring is a 14-lane highway surrounding Moscow's historic city center, with narrow sidewalks that are frequently used for parking. A 15.6-km stretch of this road was transformed into a 10-lane street with very wide sidewalks, reclaiming essential space for pedestrians that was once dominated by motor vehicles. This project is part of a citywide program called My Street in which, since 2014, the city of Moscow has upgraded certain urban streets to create pedestrian-friendly public spaces and connect an efficient transit system.

The guiding principle of the Garden Ring redesign was called 100 Gardens of the Garden Ring and was based on bringing gardens and trees back to the ring road, restoring space for pedestrians, and reuniting the city center and its periphery.

The project brought together 18 architecture firms, both young, local offices and internationally known designers. Strelka KB, a local urban design consultant, facilitated this process. The ring road was broken down into smaller spaces for the redesign, and key spaces were developed by these design offices.

STRATEGIES

Upgrade: Widened sidewalks

Protect: Reduced the number of vehicle travel lanes and shortened crossing distances

Reclaim: Unused spaces turned into parks and plazas

Activate: Added 13 new public spaces, added a skateboard park under a bridge



AFTER

STREET DESIGN ELEMENTS

Nature and landscaping: Planted 2,880 large trees, added permeable paving to improve drainage

Pedestrian crossings: Created 20 new pedestrian crossings

Amenities: Added lighting

IMPACT

After the project was completed, new businesses opened along the street.

Much wider sidewalks created safe, pleasant walking spaces for pedestrians of all ages and abilities.

Eight new routes for public transport were created.





Queens Boulevard

Location: New York City, USA

Implementing organization(s): New York City Department of Transportation

Timeline: 2015-present



BEFORE

OVERVIEW

Queens Boulevard stretches through several vibrant and diverse neighborhoods of New York City, and intersects cultural institutions, shopping centers, four major highways, ten subway stations, and over a dozen bus lines. But as the area's population surged and transit ridership soared, its central boulevard remained, for decades, one of the most dangerous corridors in the city. The street's highway-like design and fast vehicular speeds contributed to the nickname "The Boulevard of Death."

New York City's Department of Transportation (NYC DOT) planned the redesign of Queens Boulevard to mitigate specific patterns of crashes and injuries, and developed an innovative design to accommodate all roadway users. Over a period of decades, NYC DOT has implemented progressively more ambitious safety treatments on Queens Boulevard, beginning with adding 30 seconds of pedestrian crossing time to each signal cycle. This allowed single-stage crossings, preventing people from being stuck on a vehicular medians. The redesign also repurposed space on the service road and converted it into both a pedestrian path and a protected cycle lane adjacent to the Boulevard's median, creating a complete street that improves safety and accessibility for all users.

In 2015, NYC DOT implemented this 10- to 8-lane conversion on a 2-km section of Queens Boulevard, and added 4 km of redesign over the next two years. Trees, benches, and cycle racks will be added; bus stops will be relocated to the median; and a large art installation will be added to the street.

Queens Boulevard has shown the impact possible with low-cost, quick-to-install materials.



AFTER

STRATEGIES

Upgrade: Added new pedestrian crossings

Protect: Shortened pedestrian crossing distances, redesigned slip lanes to facilitate slower and safer movements between the service road and main boulevard

Reclaim: Removed parking lane from the service road to widen medians and add cycle lanes

AFTER



41%

fewer pedestrian injuries



BEFORE



INTERIM



AFTER

KEYS TO SUCCESS

NYC DOT engaged in a thorough community engagement process for Queens Boulevard, including through workshops, online portals, on-street interactions, and community meetings. Local business owners were also engaged to understand how they used the street.

LESSONS LEARNED

Limited resources do not mean the potential for change is limited. The vast majority of the Queens Boulevard project was implemented with paint, markings, and plastic bollards in only a few months, but completely transformed a very dangerous street. This project shows the transformative impact that can be achieved per mile of street with limited resources.



AFTER

↑ **45%**
increase in cycling volumes
on the corridor

Special Conditions

Finding areas to create public space amid dense urban environments is a common challenge in cities. There are hidden opportunities in often-overlooked or neglected spaces tucked into city streets, such as alleys, staircases, and vacant spaces below bridges and elevated structures. Sometimes, such spaces have become places for car parking, informal waste disposal, and unwanted activities.

These spaces can be reimagined and repurposed to become beautiful, joyful places for kids and caregivers, and can be reconnected to the larger network of streets for walking and cycling.



Toronto, Canada



4.5.1 | Special Conditions



Paris, France



Lima, Peru

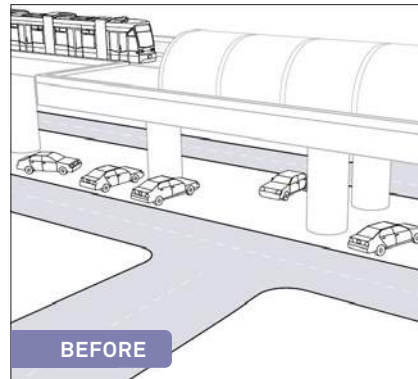


New York City, USA

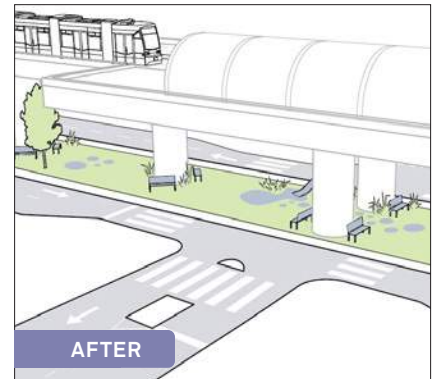
Redesign ideas

UNDER ELEVATED STRUCTURES

Improving the spaces below and around elevated structures can transform disused spaces into distinctive places, revitalizing neighborhoods and reknitting communities. Redesign the space below elevated structures to create pause and play spaces for families. Markets, cafés, and active recreation facilities can further activate these spaces and transform them into destinations.



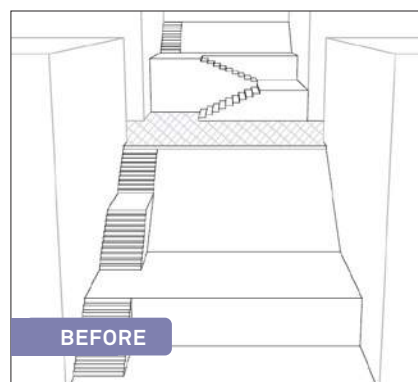
BEFORE



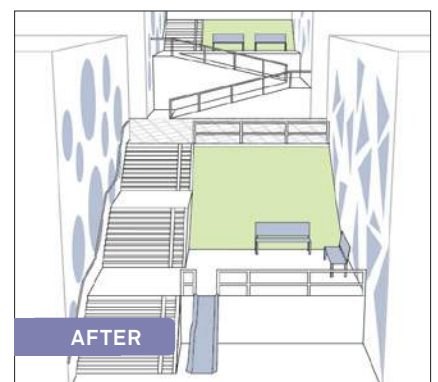
AFTER

STAIRCASES

Attractive, well-maintained urban staircases are more likely to be used by kids and families. Maintain paved surfaces to ensure steps are safe to climb, maintain or install storm water drains, install handrails and lighting, and keep the staircase clean. When possible, install side ramps to allow people to push strollers, bicycles, and other wheeled devices such as wheelchairs. Use artwork on walls and steps to let people know they are welcome.



BEFORE



AFTER

- road bed
- sidewalk
- landscaping
- highlighted activated space



Medellín, Colombia



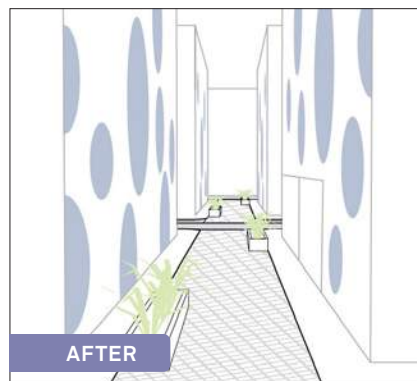
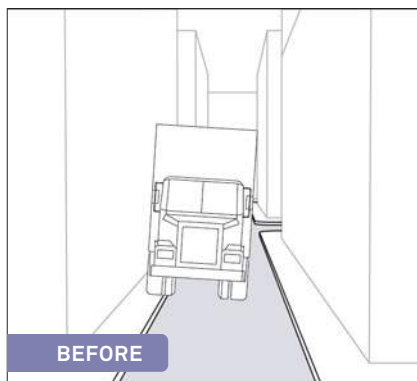
Wellington, New Zealand



Utrecht, Netherlands

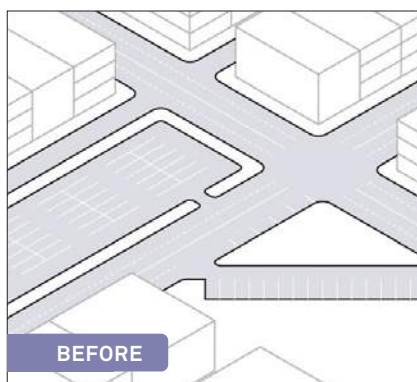
LANEWAYS AND ALLEYS

Turn laneways into pedestrian-priority streets. Ensure that entrances are visible and distinguishable on sidewalks, use paving materials that slow vehicles down, or restrict vehicular access. Install lights and ensure that laneways are clean and well maintained to invite active ground-floor uses. Regulate waste disposal and placement of large trash receptacles. Convex mirrors can be mounted to improve the visibility of the pedestrian crossing on narrow lanes. Install mid-block crossings where laneways intersect with other streets.

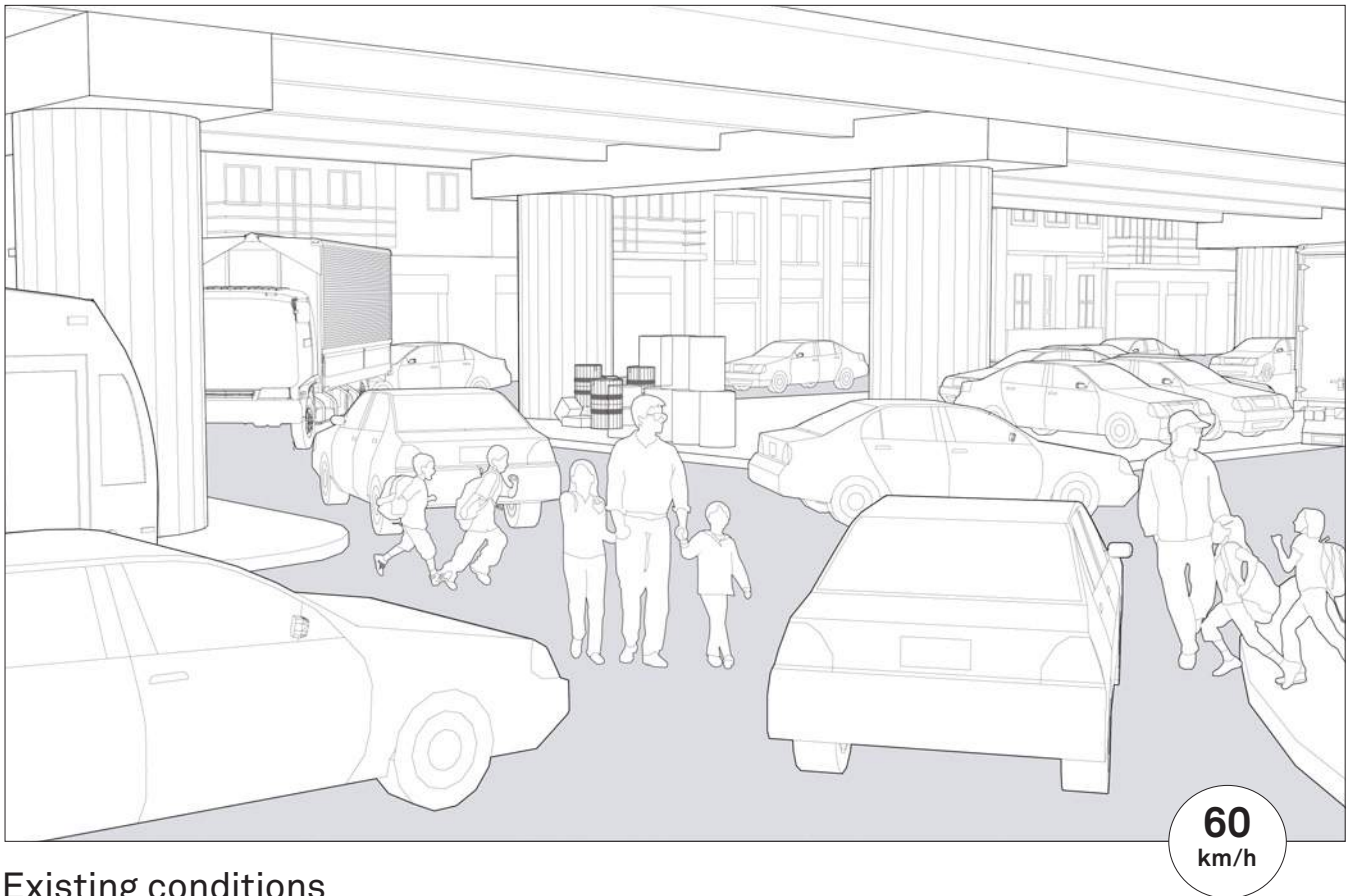


PLAZAS AND PARKING LOTS

Parking lots are spaces prime to become public spaces that offer pause and play opportunities for children and caregivers. Parking lots that are part of or adjacent to city-owned property can be incorporated into larger street redesigns or transformed in isolation. Add fun and educational elements, provide a mix of permanent and temporary seating to support flexible use of the space and limit costs, and provide lighting to ensure safety at all hours. Incorporate nature by adding planters for short-term use and landscaping for long-term use.



4.5.2 | Special Conditions (34 m)



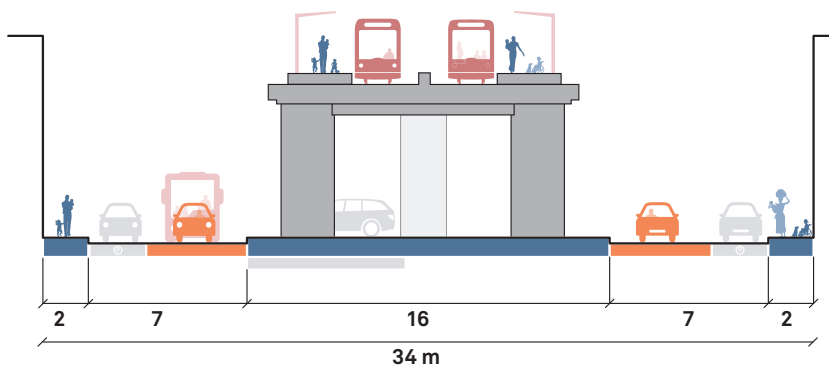
Existing conditions

This example shows an elevated transit structure. On the ground level, sidewalks are too narrow for current pedestrian volumes. The street is chaotic and crowded.

Fast-moving vehicular traffic, unmarked pedestrian crossings, and a lack of signals and pedestrian ramps make this a very hostile environment.

Under the structure, a lack of proper lighting and the concentration of noise and smoke create an unpleasant and unfriendly environment.

The space available underneath the elevated road is mostly used for parking and informal waste disposal. Local communities see it as neglected and unmaintained.





Redesign: Under elevated structures

RECLAIM

The number of travel lanes has been reduced in order to widen sidewalks and add a protected cycle lane in each direction.

Large vehicles have been granted restricted access and have specific times for loading, which aims to reduce the number of vehicles and amount of noise at ground level.

① The space underneath the elevated structure has been reclaimed for play and socializing.

ACTIVATE

Pause and play spaces have been created in the median with street furniture, playful elements, and amenities such as toilets and water fountains.

The aesthetic of the elevated structure has been improved by adding colorful and fun elements and installing artwork.

PROTECT

Posted speeds have been reduced on the at-grade street.

Travel-lane widths have been narrowed.

Traffic-calming elements such as raised pedestrian crossings have been installed to reduce operating speeds.

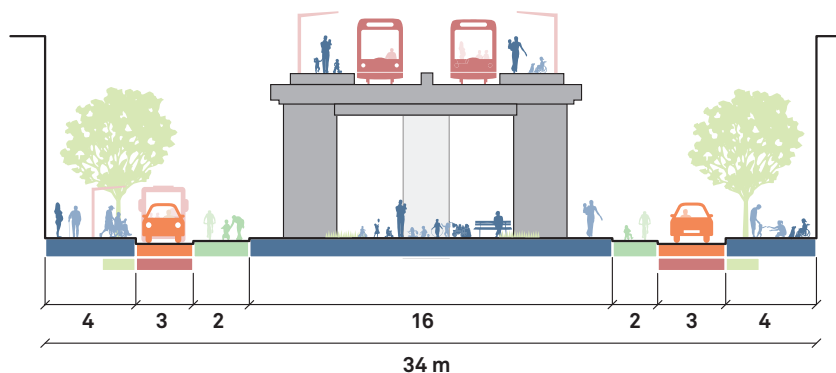
UPGRADE

② Pedestrian crossings have been painted where missing. Pedestrian ramps, tactile surfaces, and signals have been installed.

Lighting along sidewalks and underneath the elevated structure has been improved.

EXTEND

③ Businesses have been allowed to use some of the space underneath the elevated structure, which encourages the use of the street and improves safety.





Mind the Step

Location: São Paulo, Brazil

Implementing organization(s): Cidade Ativa, HealthBridge Foundation of Canada, UN-Habitat Global Public Space Programme, Ciclo Social Arte, Zoom Urbanismo, Arquitetura e Design, Oscar Pereira Machado School, Novas Árvores Por Aí, Família Nakamura local association, Prefeitura Regional de M'Boi Mirim local authority, AkzoNobel

Timeline: 2018



BEFORE

OVERVIEW

Olhe o Degrau (Mind the Step) is an award-winning initiative that raises awareness about the role of public staircases in São Paulo through physical interventions. Usually abandoned and degraded, stairways are often viewed as unsafe places. Mind the Step brings the opportunity of revealing the potential of simple and collaborative interventions for transforming staircases, allowing these places to be reintegrated into the pedestrian mobility network and to be used as public spaces for people to gather, for leisure and recreation. The initiative has retrofitted five public staircases in the city, three of which are close to public schools.

This staircase is located on Rua Agamenon Pereira da Silva, in Jardim Nakamura, a low-income community. It is within walking distance of two public schools, a daycare, a health center, residences, bus stops, local shops, and other services. The project engaged and received support from the local school's students, parents, and staff; neighborhood associations; local urban artists; and the local government authority. The result was a collaborative intervention that improved the quality of the space, provided opportunities for pausing and staying, and created a safer environment for people who use the stairway in their daily commutes.

Engagement activities were a critical piece of the research, design, and implementation processes. These included meetings, workshops, and activities with local school students and faculty, associations, artists, residents, business owners, and the local government authority.



AFTER

STRATEGIES

Upgrade: Painted a new pedestrian crossing

Activate: Installed street furniture and play elements

Extend: Painted murals on walls of adjacent buildings

STREET DESIGN ELEMENTS

Pause and play spaces: Installed a slide, a picnic table, two seating areas, a library, and a community board

Nature and landscaping: Built new planters for rainwater drainage

Amenities: Installed new LED lights, added speed reduction signage, installed trash cans

KEYS TO SUCCESS

The entire process benefited from the relationships built during a previous project in the same neighborhood, which helped retain and increase investment in this project. Engaging local residents and business owners was key to creating a sense of ownership, allowing for higher-quality project implementation and maintenance.

Early and consistent engagement with the local authority, through regular meetings and communication, resulted in increased commitment during the process and quicker approvals.

↑ **3x**

Tripled staircase usage for stationary activities such as sitting and playing

AFTER



LESSONS LEARNED

Minecraft was a powerful tool to engage older children and teenagers during the design phase, but it was less appealing for adults. This highlights the importance of using multiple tools during the engagement process to include a variety of stakeholders.

In order to maintain the project's quality after implementation, it is important to develop a plan that includes physical maintenance as well as monitoring and evaluation activities for several months or even several years.

IMPACT

Use of the steps by children increased by 40%.

After the intervention, all people interviewed reported feeling safe in the staircase. Before, 30% reported feeling unsafe.



AFTER

100+

children involved in meetings and workshops



Historical Laneways Program: Lorong Bandar 13

Location: Kuala Lumpur, Malaysia

Implementing organization(s): Kuala Lumpur City Hall, Think City

Timeline: 2018



OVERVIEW

Lorong Bandar 13 is the first of nine laneways that have been identified as part of an upgrading program within the historic center of Kuala Lumpur. These spaces were selected based on their physical conditions, connectivity, and local stakeholder engagement (who collaborate on needed improvements).

In 2018, the city transformed Lorong Bandar 13, using it as a pilot project for the upcoming interventions on other laneways. The first phase of the project included a site analysis, with on-site observations and data collection with main users and local stakeholders. Major issues included informal waste disposal, insufficient lighting, illegal parking, potholes, and irregular paving.

The laneway redesign aimed to create a safe and appealing destination for gathering and socializing, to connect to the area's many restaurants as outdoor eating space, and to increase walkability. The intervention by Think City included painting, seating areas, and a community garden. Some of the flexible spaces are used by neighborhood children to play.

Local associations and the local community were engaged during the design process.

KEY STRATEGIES

Upgrade: Improved lighting, improved maintenance of the space

Activate: Installed street furniture and allowed for permanent use of the space, painted ground surfaces with bright colors to indicate paths and create soft boundaries of areas with specific uses

STREET DESIGN ELEMENTS

Pause and play spaces: Installed a raised platform for meetings and events, installed benches and tables

Nature and landscaping: Added a community garden with edible plants

KEYS TO SUCCESS

Involving the local community was key to people feeling responsibility for and ownership of the redesigned laneway. When people care for the spaces they occupy, both those spaces and people thrive. In small increments, the city becomes more comfortable and enjoyable.



Tiramarama Way

Location: Auckland, New Zealand

Implementing organization(s): Wraight + Associates, artist Lisa Reihana

Timeline: 2014-2018

OVERVIEW

Tiramarama Way is a pedestrian- and cycle-only laneway in Wynyard Central, an emerging cluster of commercial and residential developments in Auckland's Wynyard Quarter. Drawing on the location's geological history as an intertidal environment, the laneway's design includes elements related to water and light, and encourages play, exploration, pausing and staying by people of all ages. "Purposeful puddles" fill with water in sync with the rising tide, and lights are strung across the space. Bivalve planters and a tree grove bring native plants to the space. The ground surface was designed to abstractly recall the former shoreline.



SNAPSHOT

Underpass Park

Location: Toronto, Canada

Implementing organization(s): Waterfront Toronto, PFS Studio, The Planning Partnership

Timeline: 2009-2015

OVERVIEW

A once-neglected space under and around highway overpasses near downtown Toronto was transformed into a fun and engaging park that reconnects the surrounding neighborhoods. Half of the park is covered by elevated road infrastructure from Richmond and Adelaide Streets. The park's design incorporates this concrete canopy as overhead and vertical support for flexible and structured spaces, including basketball courts, a skateboard park, and other playful elements for all ages. The area can also be used for events such as festivals, markets, and other public gatherings. Many murals by local artists decorate the space. Lighting was embedded in the ground and added to columns and archways for nighttime use, and imaginative colors encourage fun interactions near lighting elements.




SNAPSHOT

Intersections

Intersections have long been designed and operated to maximize motor vehicle throughput, presenting risks and barriers for both children and adults. Conventional practices have often called for large turn radii, wide travel lanes, and low priority for pedestrian signals. In millions of intersections around the world, this practice has led to vehicles making sweeping, fast turns and has encouraged chaotic or aggressive driving.

Now, cities around the world are using a combination of rapid implementation techniques and traffic engineering skills to quickly reshape intersections. In many cases, public space has been recovered from the intersection, supporting small urban pause and play spaces. These projects have proven that intersections can be managed for safe access by the most vulnerable kids and adults, as well as highly efficient movement by large numbers of people.

The key to unlocking public space at intersections is often the same technique needed for safety: make the intersection smaller and easier to cross, reduce the total number of approach lanes to the minimum needed rather than the maximum possible, and give priority to transit and other public services rather than mixing them into general traffic streams.





4.6.1 | Intersections

Every city has a variety of intersection types that vary in their complexity based on size, number of users, and geometry. When redesigning any intersection, these design strategies remain constant.

- **Design compact intersections:** Compact intersections reduce exposure, slow traffic near conflict points, and increase visibility.
- **Simplify geometry:** Complex intersections can be simplified into multiple smaller intersections to increase legibility, uniformity, and safety. Prioritize perpendicular intersections.
- **Analyze networks:** Intersections should not be observed in isolation but as part of a larger network. Integrate signal timing with designing intersections as an alternative to widening them to help reduce speeds between junctions and increase safety.
- **Increase pedestrian space:** Redesigning intersection geometry can increase pedestrian space. Use interim plazas and low-cost elements and materials to quickly enhance public life.
- **Prioritize sustainable modes:** When redesigning intersections, prioritize pedestrians, cyclists, and transit users.

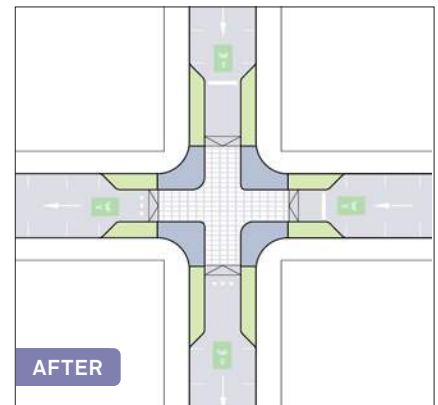
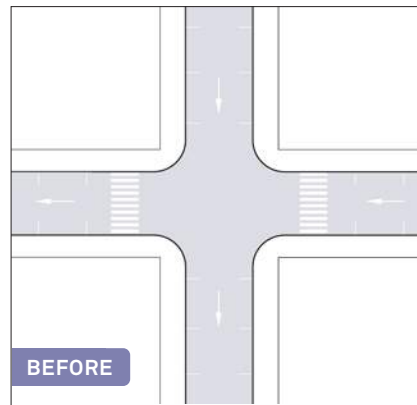
For more information, see Global Street Design Guide Chapter 11 and Don't Give Up at the Intersection.



New York, USA

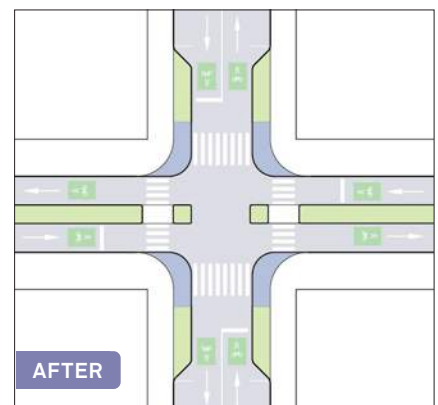
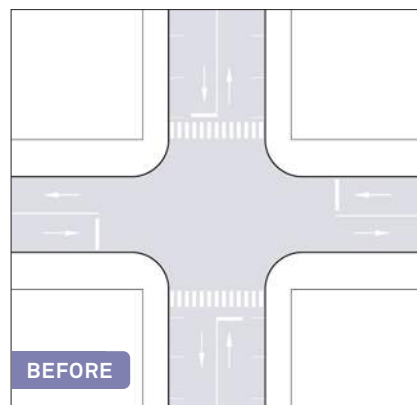
RAISED INTERSECTION

Raising intersections improves visibility for motorists and provides vertical deflections to create a safe, slow-speed condition. Add curb extensions to increase pedestrian space, reduce crossing distance, and prevent parking at intersection corners. Where vehicles are not turning, design corners with the smallest constructible radius, approximately 0.6 m.



SIMPLE FIX

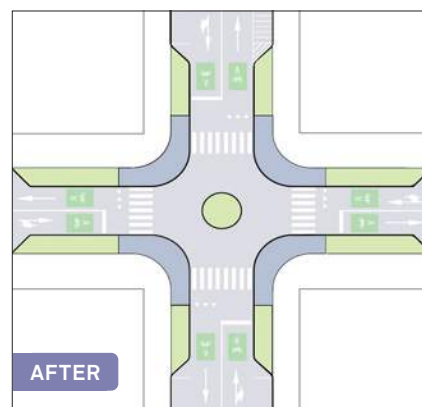
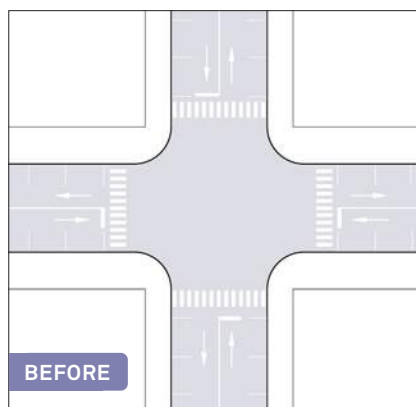
Make intersections compact, tighten corner radii to reduce turning speeds, and limit turn lanes where possible. Narrow travel lanes. Add refuge islands to facilitate two-phase crossing and to reduce crossing distances.



- road bed
- sidewalk
- cycle facility
- landscaping
- highlighted reclaimed space

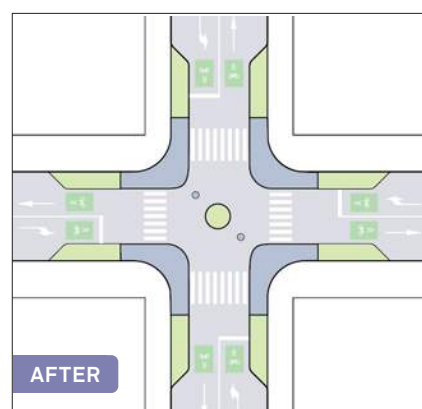
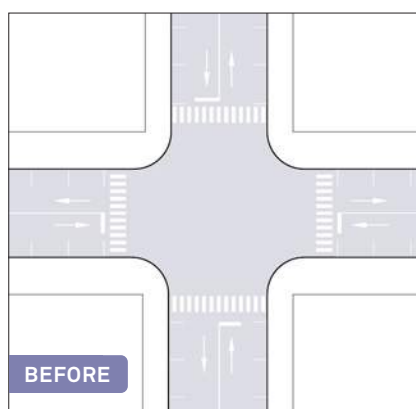
MINI ROUNDABOUT

Mini roundabouts are an ideal treatment for unsignalized intersections of small-scale streets. Motorists must yield to pedestrians and vehicles already in the intersection. Pedestrian crossings should be marked to clarify where pedestrians cross and have priority. Install mini roundabouts using simple marking or raised islands. Provide a clearance of approximately **5 m** from the corner to the widest point in the roundabout.



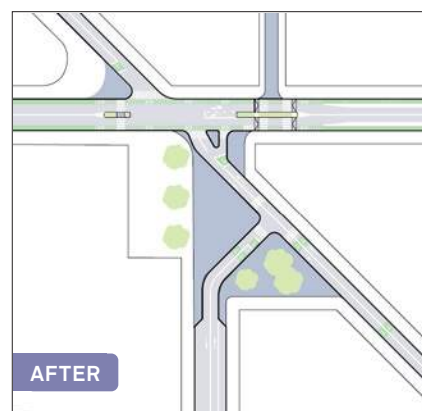
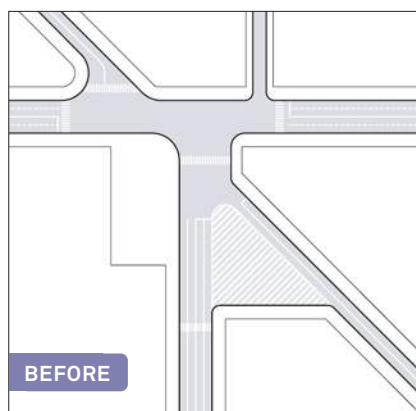
DIVERT AND LIMIT

Diversers and other volume management strategies, such as restricted-movement and restricted-access strategies, help in reducing motor vehicle volumes. Reduced traffic volumes improve cyclist comfort and safety.



COMPLEX INTERSECTION

Complex intersections have tremendous potential to fulfill latent demand for public space. Lacking legibility, these intersections present safety hazards to all users. Simplify the intersection by prioritizing orthogonal geometry, reducing the number of streets intersecting simultaneously, adding public space, and changing the function of smaller streets. Redesign intersections to be as close to **90 degrees** as possible.

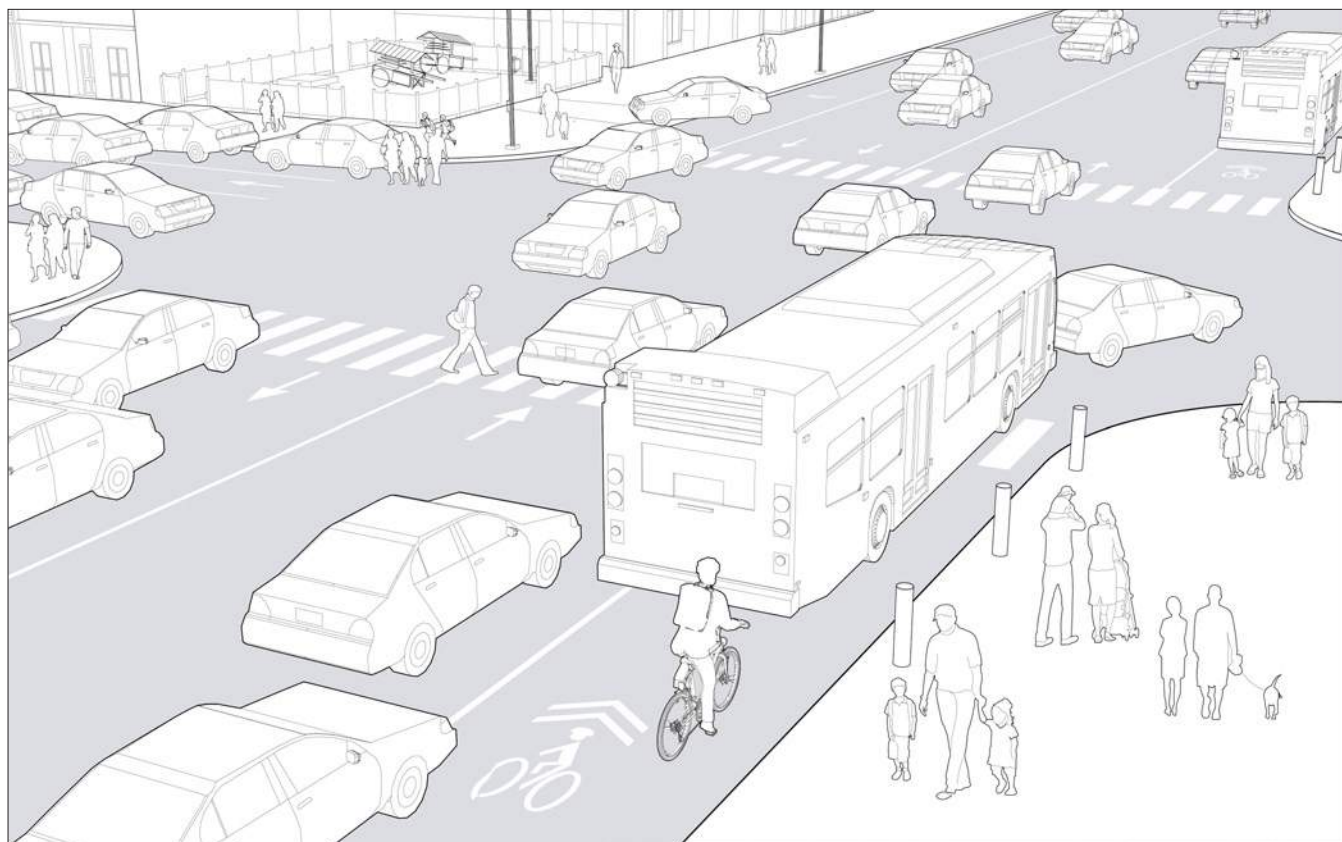


TRAFFIC CIRCLE

Many large traffic circles have inaccessible central spaces, complex traffic patterns, and hazardous conditions. Reduce the roundabout to two travel lanes, decreasing the number of conflicts and lane changes occurring in the circle. Provide raised pedestrian crossings. Reconfigure street approaches to as close to **90-degree** angles relative to the traffic circle as possible. Extend sidewalks and the central plaza, and add protected cycle facilities.



4.6.2 | Intersections



Existing conditions

This example shows an intersection where a major street with high volumes of transit and private vehicles meets a neighborhood street. The proximity to residences, local shops, children's facilities, and access to transit makes it a busy intersection where people have to fight for space, especially during morning and evening peak hours.

Due to a lack of protected cycle lanes, cycling is uncomfortable and risky. Children on bicycles are forced onto the sidewalk, and very few families use the street for cycling.

Corners become crowded with people waiting to cross. Signals prioritize vehicular traffic over pedestrians.

Large corner radii encourage vehicles to make turns at higher speeds.

Some legs of the intersection lack painted pedestrian crossings and all legs lack elements such as pedestrian ramps that ensure access for people with limited mobility and people with disabilities.

Due to long wait times and infrequent crossing opportunities, families often cross mid-block or against signals to shorten their overall journey time.



Redesign: Protected cycle intersection

PROTECT

① A protected intersection for cyclists has been added to both streets, with corner islands to protect turning bikes.

② Landscaping and street furniture have been added to separate the sidewalk from the cycleway.

RECLAIM

Sidewalks have been widened by reducing the number and width of travel lanes, especially near the corners.

UPGRADE

③ Missing pedestrian crossing markings have been painted, and shorter signal cycles with longer pedestrian phases have been introduced. Pedestrian ramps, tactile warning surfaces, and audible accessible pedestrian signals with tactile buttons have been installed to provide access to people with disabilities. These features also ease crossings for families carrying children or pushing strollers.

ACTIVATE

Pause and play spaces have been created on sidewalks. Shade and street furniture improves families' experiences while waiting to cross the street.

EXTEND

Building facades have been regulated to ensure they are active. Building owners can be encouraged to install awnings and other elements to protect pedestrians during rainy or sunny days.



Superblock Poblenou

Location: Barcelona, Spain

Implementing organization(s): City of Barcelona

Timeline: 2015-2018



OVERVIEW

Barcelona's Superblock program ("Superilla" in Catalan, "Supermanzana" in Spanish) was created to address air pollution, road traffic, and a lack of green spaces. It also promotes public engagement and increases livability of public spaces. The program is based on guidelines of multiple sectoral plans, including the Urban Mobility Plan 2013-2018, the Barcelona Climate Commitment, and the Green and Biodiversity Plan.

Under the motto "we will fill the streets with life," the city identified streets and intersections for temporary and permanent interventions. After a period of implementing and assessing interim transformations, the city pursued a permanent project implementation that would create five types of spaces: pause and stay, sports, cultural, space for neighborhood associations, and spaces for play. To create these spaces, parking spaces and travel lanes were transformed into pedestrian-only or shared spaces. These changes are supported by a comprehensive effort to reroute main vehicular traffic, including bus lines, around the superblocks. Transit stops have also been relocated.

Each superblock is planned, designed, and evaluated through a collective effort involving residents and other local stakeholders. Neighbors may join open community meetings and workshops while a permanent working group, with representatives from both the local community and the city, collaborate throughout the process.

For example, an intersection located at Carrer de la Ciutat de Granada and Carrer de Sancho de Ávila in the Poblenou neighborhood was redesigned to be a playground for children with spaces for caregivers to rest and socialize. Motor vehicles are not allowed to drive across the intersection, but use the one remaining shared travel lane to turn right and avoid the central play space.

STRATEGIES

Protect: Narrowed road bed to reduce crossing distances

Reclaim: Removed parking spaces to extend sidewalks, removed travel lanes to create a pedestrian plaza in the center of the intersection.

Activate: Installed play structures, benches, and other street furniture

STREET DESIGN ELEMENTS

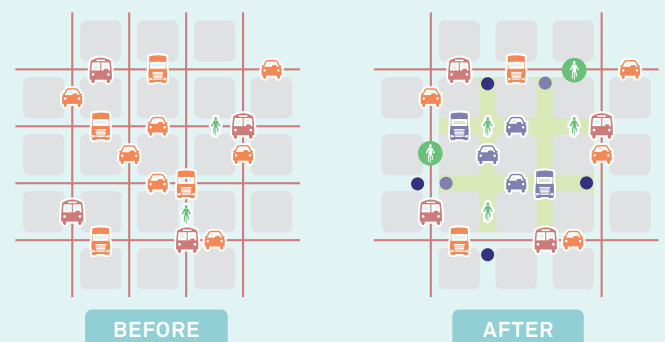
Sidewalks: Painted the sidewalk and new plaza with a new surface pattern, added tactile paving for pedestrians with visual impairments

Pause and play spaces: Installed a large playground and other play elements in the center of the intersection

Nature and landscaping: Installed trees in planters

Seating: Installed benches

Amenities: Installed new trash cans, relocated existing large trash receptacles



Vision Zero Zone Barrio El Inglés

Location: Bogotá, Colombia

Implementing organization(s): City of Bogota, NACTO-GDCI

Timeline: 2018-2019



OVERVIEW

This three-day pop-up transformed an eight-legged roundabout where motor vehicles often travel at unsafe speeds. The design reduced the intersection to six legs, connected the public space at the center of the roundabout to three of the surrounding blocks, increased space for pedestrians and cyclists, and encouraged vehicles to drive at safer speeds. More than 50 Bogotá Mobility Department staff members painted 2,250 m² of new public space over 18 hours.

The temporary transformation came about after the community requested improved road safety in the area. Between 2010 and 2018, the Bogotá Mobility Department counted 10 road traffic deaths and 123 injuries in the neighborhood, primarily pedestrians. Prior to the implementation, city staff and NACTO-GDCI facilitated seven community engagement events to hear the community's concerns.

KEY STRATEGIES

Protect: The maximum pedestrian crossing distance was reduced to 8.5 m from 32 m (73% shorter).

Reclaim: The number of vehicle travel lanes was reduced to reclaim space for pedestrians in the central plaza and to create new plazas connected to surrounding blocks.

IMPACT

Metrics collected during the intervention period showed that there were 60% fewer conflicts at the same peak hour than before the pop-up: 70 pedestrian-vehicle conflicts were reduced to 28.

Conflicts between pedestrians and heavy vehicles were reduced by 79% during the pop-up, from 48 conflicts to 10 at the same peak hour.



According to over 700 intercept surveys during the pop-up, 85% of respondents said the redesign improved road safety



AFTER

79%
of the people surveyed want
the project to be permanent





5

Street Design Elements

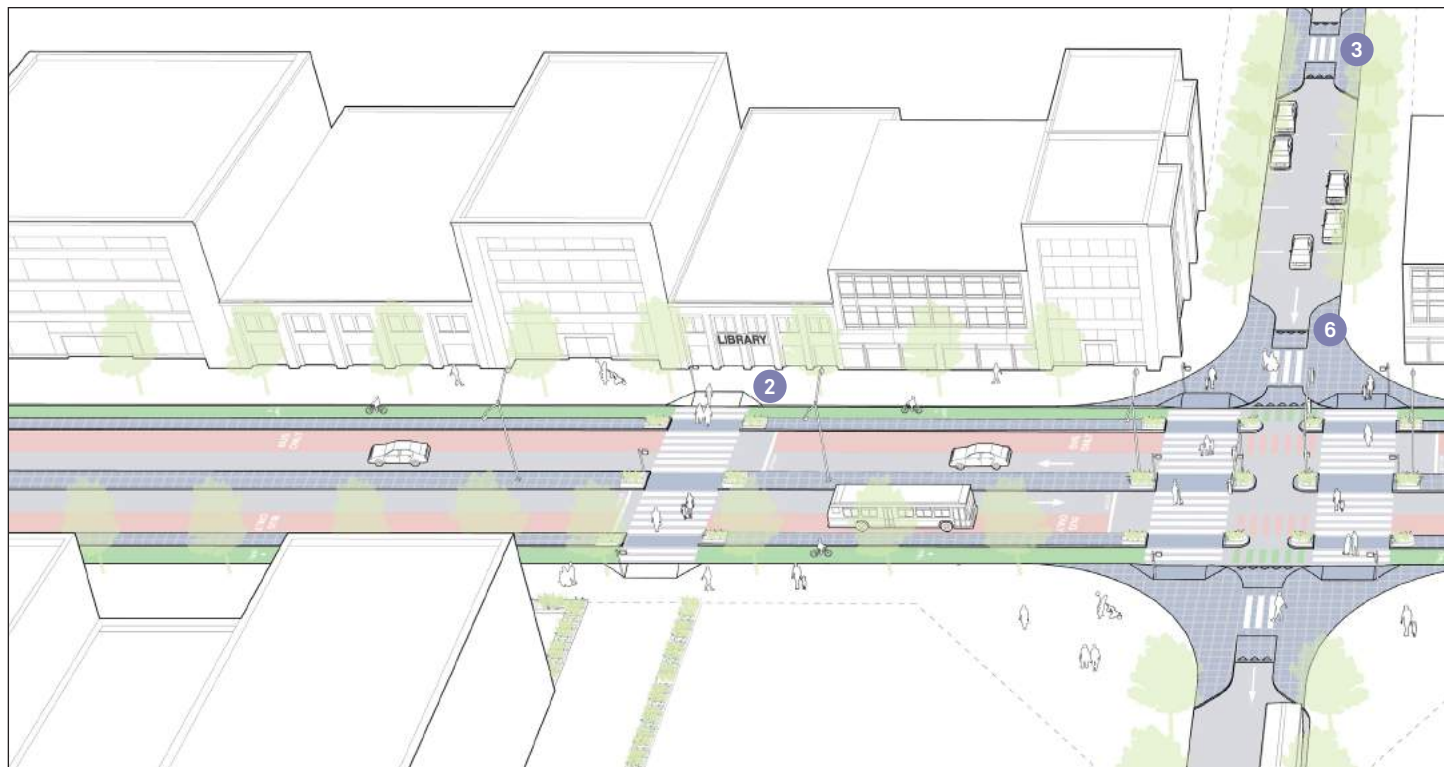
Understanding different functional zones and placement of various streetscape elements is essential to the functioning of city streets. Paying attention to design details can greatly improve children's mobility and experience on streets. Sidewalk clear paths, accessibility treatments such as pedestrian ramps and raised road beds, seating, play elements, trees and landscaping, transit stops, trash cans, pedestrian crossings, and cycle infrastructure enhance the public realm when implemented in concert with each other.

Consider how each element relates to or encourages play, learning, and social interactions. Think about the height of a young child and how an element will be viewed and interacted with from that perspective. Consider that children will often use elements in ways that are not intended or expected by adults, testing their limits or using their imaginations; this is a positive part of their cognitive development.

5.1 | Pedestrian Crossings

Pedestrian crossings are a fundamental component of a safe, continuous pedestrian network. To support safety and comfort for all users, crossings should be frequently spaced, clearly marked, at grade, and as short as possible. When designing pedestrian crossings, special consideration should be given to children and people with limited mobility.

Young children may move at slower speeds and cover less distance in the same amount of time as able-bodied adults. They can be harder to see and, therefore, may be more vulnerable at intersections that are hotspots for traffic crashes. *For more information, see Global Street Design Guide Chapter 6.3.*



1 Short crossings and compact intersections

Shorter crossings are safer and can be achieved by designing compact intersections. Tighten turning radii, widen sidewalks, or provide curb extensions to reduce overall crossing distance. On roads with three or more travel lanes, provide pedestrian refuge islands as a safe place to wait between streams of traffic. Refuge islands should be at least **1.8 m** wide, and ideally **2.4 m** wide, to allow people with children, strollers, and wheelchairs to stand together. Ensure that a median tip protects waiting people from turning vehicles.

2 Alignment and frequent spacing

Crossings should ideally be placed every **50 to 100 m** in pedestrian areas with high volumes to ensure a permeable walking network. In urban settings, crossings should be no more than **200 m** apart. Crossings should also be placed to align with key destinations and pedestrian desire lines. Where possible, align crossings to the clear path of the sidewalk.

3 Traffic calming

Traffic-calming strategies such as speed bumps, speed tables, and raised crossings should be applied to reduce speeds of approaching vehicles near unsignalized crossings and in areas with high volumes of children and caregivers.

4 Legible

Crossing markings should be bold and clear, prioritizing high-visibility ladder and zebra markings. Add aligned tactile surfaces that indicate the end and start of the sidewalk for people with visual impairments. In some cases, brighter colors and fun patterns can be incorporated when combined with traffic-calming measures as long as they do not encourage kids to stop on the road bed. Crossing markings should be at least **3 m** wide, and wider in areas with high pedestrian volumes.

When designing crossings, consider:

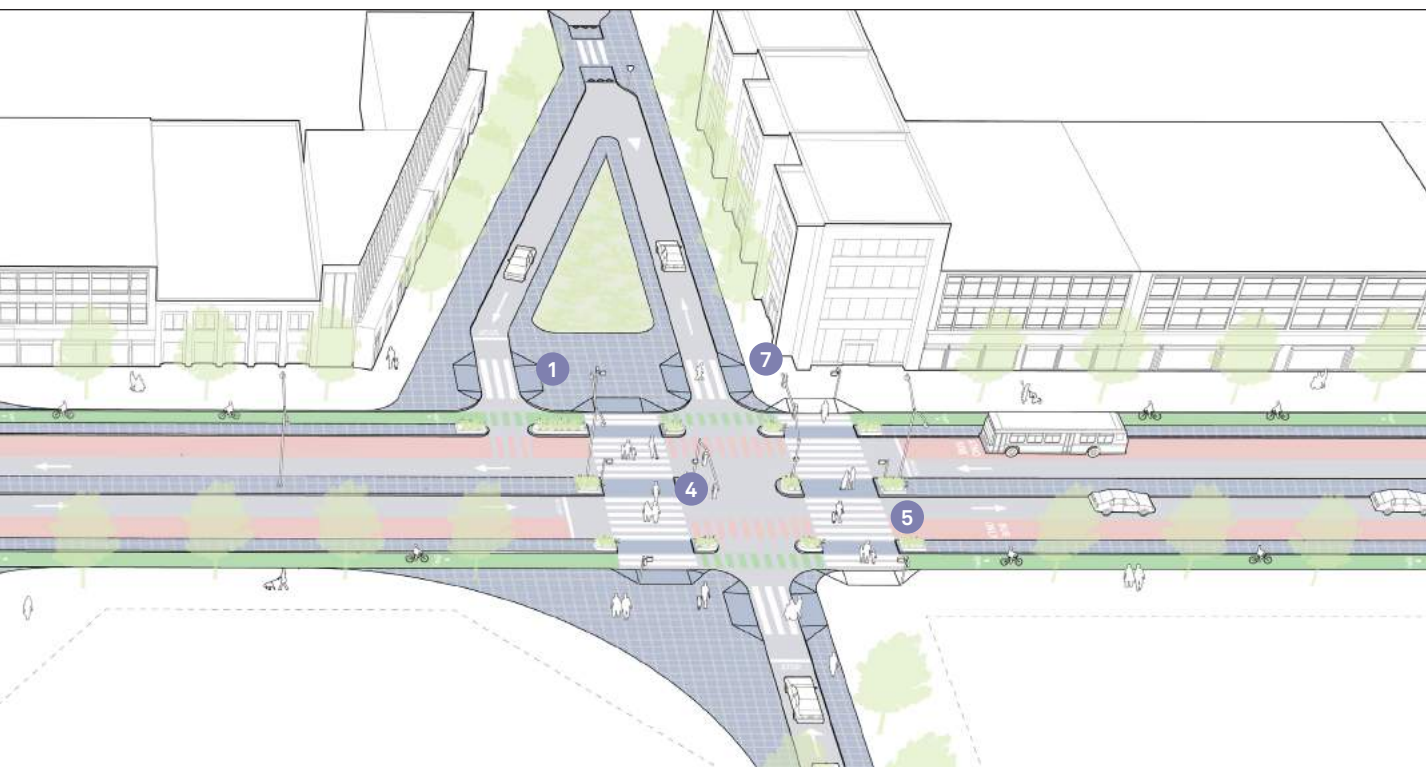
Daylighting

At-grade crossings

Alignment and spacing

Timed signals

Traffic calming



5 At-grade and accessible

All crossings should be accessible by a pedestrian ramp. Crossings should be provided at-grade, or raised to match the sidewalk level, supporting a short and convenient path for kids. Align pedestrian ramps with crossings, clear paths, and ramps on the opposite side of the sidewalk. Avoid underpasses and pedestrian bridges as they reduce accessibility.

6 Visibility and daylighting

It is critical to ensure that kids can both see and be seen by people driving or cycling. Prohibit parking within **6 to 8 m** of intersections, add curb extensions where possible, place stop bars at least **3 m** from crossings, and minimize visual obstructions within **3 to 5 m** of crossings.

7 Signals

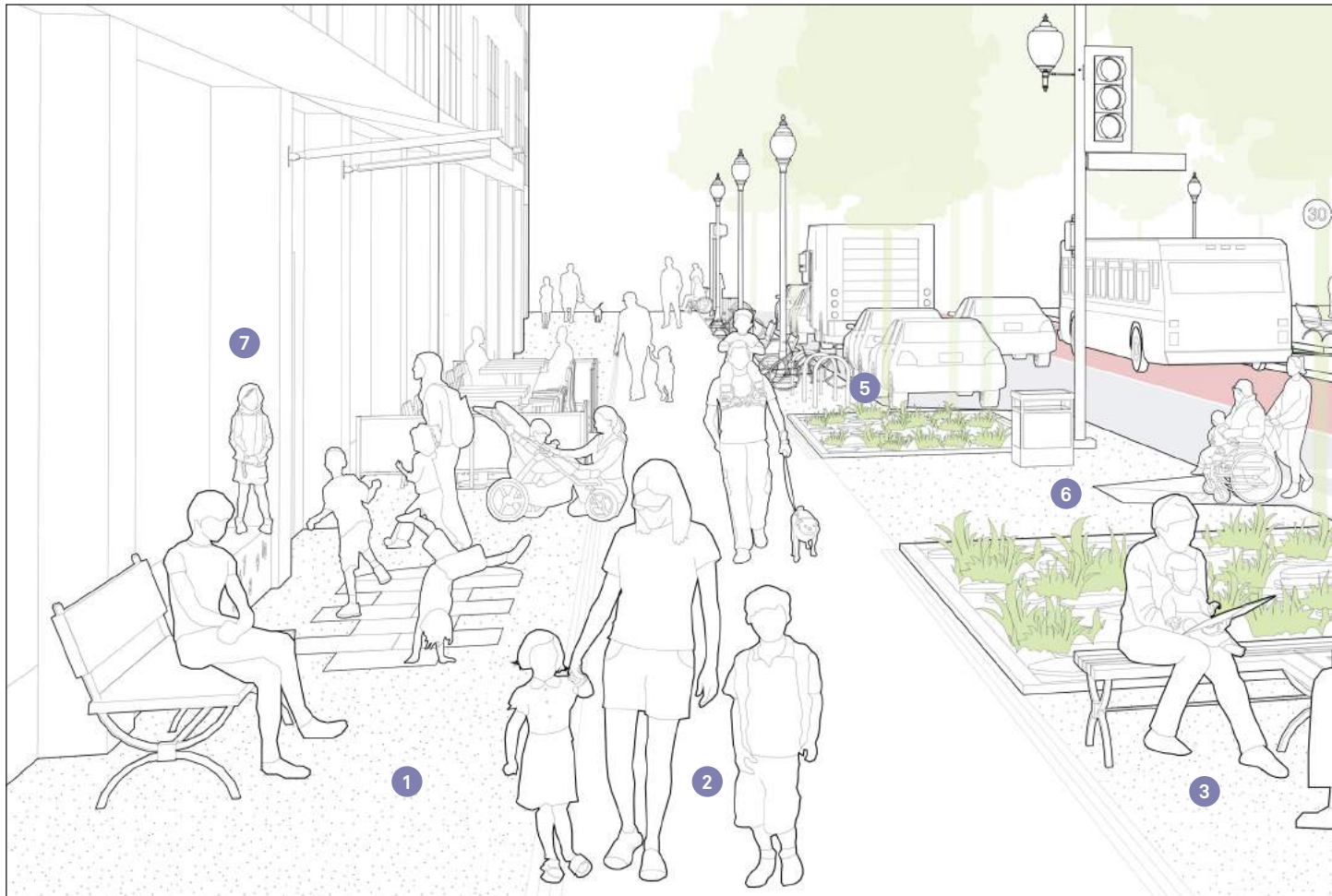
Provide additional clearance time to allow people moving at a slower pace or large groups of children to traverse the distance (**0.5 m per second**). Provide signals where vehicle speeds are above **30 km/h** and pedestrian volumes and crossing demands are high. Countdown signals display the number of seconds remaining in each phase and improve predictability.

Accessible signals should have both audible and vibrotactile walk indications. Pedestrian movement should be prioritized, and pedestrian waiting times should be kept below **40 seconds**. Leading Pedestrian Intervals (LPI) are one option to give pedestrians a head start over turning vehicles, making kids in crossings more visible to motorists.

5.2 | Sidewalks

Sidewalks are the foundation of the transportation network for children and caregivers. Their design should reflect their use as both a right-of-way for movement and as a public space where children spend a large portion of their days. Well-designed sidewalks have a clear path that meets accessibility and pedestrian volume needs. A high-quality sidewalk has enough space for

several people to walk side by side or in small groups. Sidewalks should provide enough room for conversation and play to coexist with movement. Safe and comfortable sidewalks are well-lit at night and have inviting building edges, shaded places to rest and walk, areas for play and socializing, and wayfinding systems.



1 Frontage zone

The frontage zone is the section of the sidewalk that functions as an extension of the building. The frontage zone is the space immediately adjacent to the building. This space is ideal for pause and play spaces. It varies in width, but should be at least **0.5 m**. An active frontage zone improves the safety and comfort of the sidewalk.

2 Clear path

A clear, unobstructed path for pedestrian movement should be wide enough to accommodate several people walking side by side, including children, people in wheelchairs, and people with strollers. The clear path should be at least **1.8–2.4 m** wide in residential settings and **2.4–4.5 m** wide in downtowns, school zones, or commercial areas with heavy pedestrian volumes.

3 Street furniture zone

This zone acts as a buffer between pedestrians and cycle lanes, parked cars, and moving vehicles. Without blocking the clear path, it provides space for amenities such as benches, lighting, cycle parking, kiosks, and play and learning elements. This zone is ideal for adding trees, planters, and landscaping to provide shade, opportunities to interact with nature, and a sense of enclosure to the street.

4 Buffer zone

A buffer zone serves to separate pedestrians from the road bed, protecting them from moving traffic and increasing the distance from air pollution. Its presence may allow children to walk independently. This zone often contains utility poles and lighting. If the sidewalk is not wide enough, furniture and buffer zones may be combined.



5 Curbside

The curbside is adjacent to the sidewalk. It provides space for cycle lanes, parked cars, transit stops, boarding, curb extensions, and parklets. Consider different types of buffers in conjunction with curbside management strategies that include purpose-based zones, time limits, and pricing strategies. Cluster transit stops, cycle parking, and cycle-share stations for seamless transfers.

6 Pedestrian ramps

Install pedestrian ramps at every pedestrian crossing and change of level. They should be built of non-slip materials and have a maximum slope of **1:10 (10%)**, ideally **1:12 (8%)**. These ramps are critical for people in wheelchairs and pushing strollers. They should be aligned perpendicular to the pedestrian crossing.

7 Active facades

Design for frequent entrances, small lot sizes, and varying ground-floor uses. Facades and storefronts should be designed to cater to the eye level of pedestrians, including children's varying heights. Transparency adds visual interest and invites more natural surveillance. Permeable, rather than closed, metal shutters on storefronts help to sustain visual interest at night.

8 Engaging surfaces

Murals, puzzles, games, and 2- and 3-dimensional artwork on or near facades encourage children to play and interact with building edges. Use textures and imprints in sidewalks and other horizontal surfaces. Try to engage all senses. Elements that incorporate acoustics, mirrors, shadows, and light play can be incorporated into all ground and building surfaces.

5.3 | Pause and Play Spaces

It is important for urban streets to function not only as platforms for efficient and comfortable mobility but also as public spaces. Pause and play spaces are necessary when kids and adults need to eat, rest, get changed, socialize, be distracted, or calm down. If they are designed well, these spaces can include playful and educational elements and invite social interactions and engagements. These spaces will make caregivers

with children feel more welcomed and included in the choreography of the city. When there are spaces to accommodate their needs, they will feel able to participate in urban street life. From tiny pockets of space to spend a few seconds to seating areas that invite families to sit and enjoy a restful break, these places to pause, sit, and stay can aid the health and emotional well-being of children and caregivers.

INCLUDE INFORMAL AND FORMAL SPACES

Pause and play spaces can be informal, such as nooks or building setbacks, or formal, such as seating, parklets, and plazas. These spaces can accommodate activities like feeding or changing a diaper, made easier with privacy and shade.

CO-LOCATE SPACES


Locate pause and play spaces near schools and other facilities for kids, or in places where kids visit with caregivers, such as transit stops, markets, and grocery stores.

DESIGN FOR SOCIAL INTERACTIONS

Consider opportunities for elements that can spark conversations between children, caregivers, and passersby. And remember that play is for everyone, children and adults.

INCLUDE EDUCATIONAL OR FUN ELEMENTS

Pause and play spaces engage kids in learning, encourage play, provide distraction on a journey, and fill waiting times.¹



Variation in duration and activity



Helsinki, Finland

PAUSE

These are places along the street to pull over and spend a few moments, see to a quick task or activity, observe something, or play on the go. Pause spaces are not designated for a specific use.

These are spaces such as small pockets and nooks along building edges; clear areas near crossings, between trees, near columns or utility poles, and out of the sidewalk clear path.



New York City, USA

SIT

These are dedicated spaces along the street to sit, rest, or take a break. They improve the comfort of a journey for kids and caregivers.

These are spaces such as seating in front of building ground floors; benches along sidewalk furniture zones and along edges of walls, stairs, and parklets.



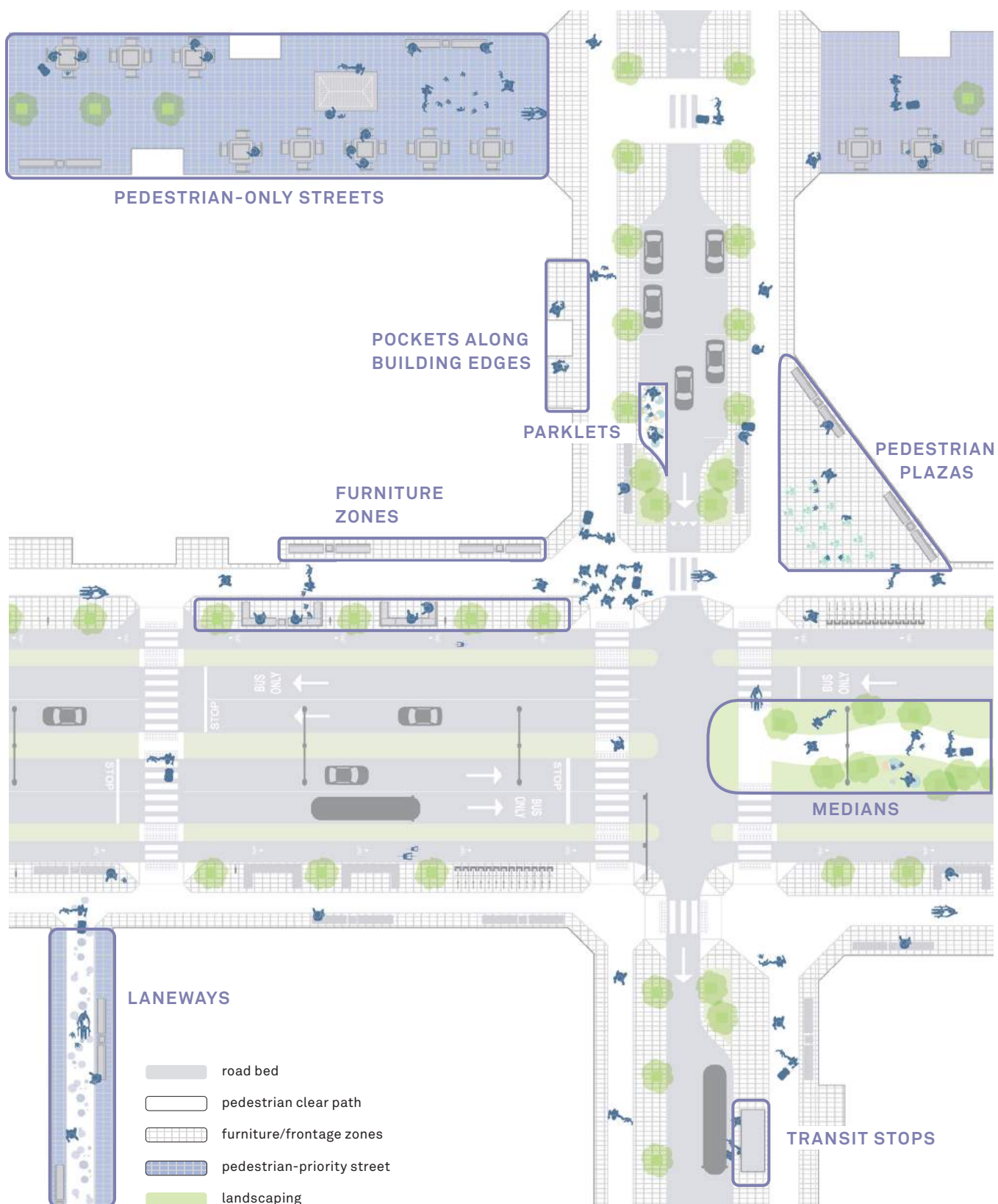
Lima, Peru

STAY

These spaces within streets, or full streets themselves, act as destinations and invite kids and caregivers to spend more time there. They accommodate a vast array of activities and can act as neighborhood hubs for socializing and playing.

These are spaces such as pedestrian plazas, pedestrian-only streets, shared streets, wide sidewalks, and central medians.

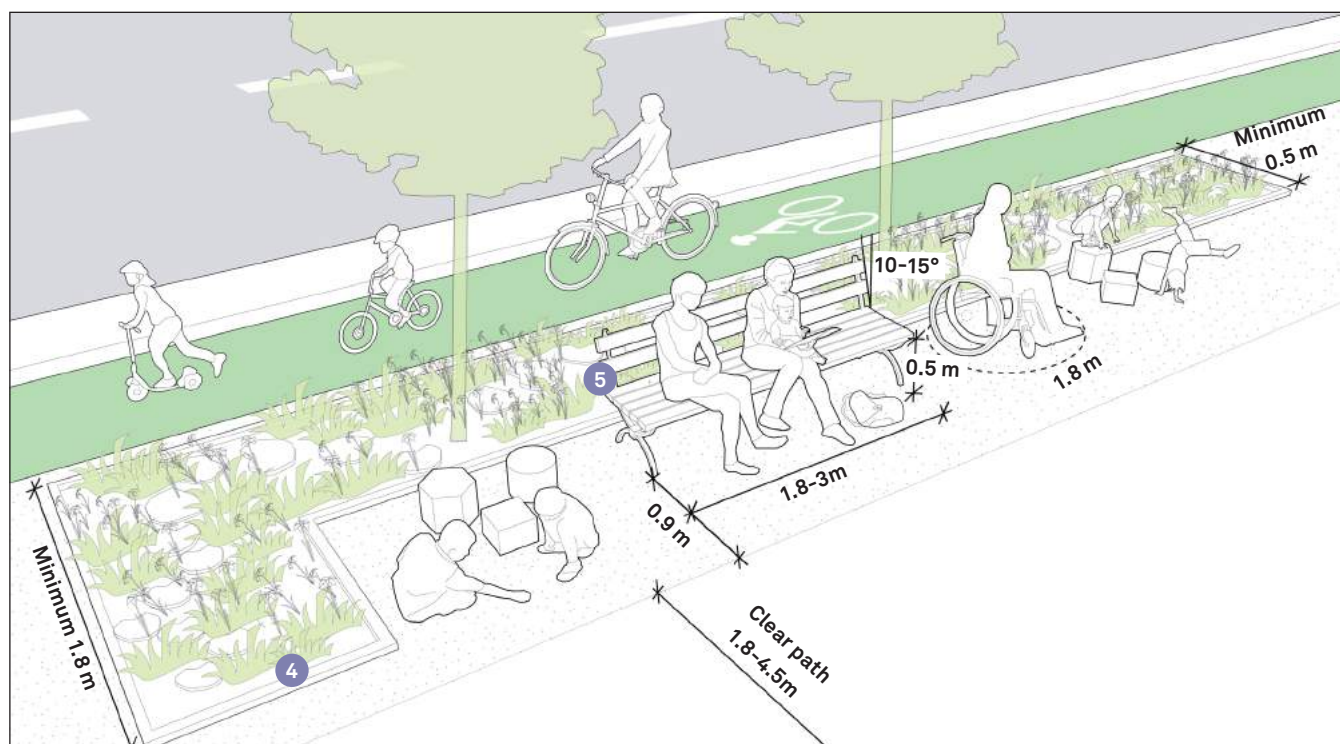
Potential locations for pause and play spaces



5.4 | Seating

Providing seating and street furniture gives children and caregivers places to rest, wait for transit or friends, or pause on a journey. The placement of benches and seating can also encourage socializing among both children and caregivers, providing them opportunities to

meet or talk with others. Informal socializing is critical to children's interpersonal and emotional development, and ways to feed this growth can be built into urban streets for relatively low costs through means like street furniture.



1 Use appropriate dimensions

For seating to be comfortable and accessible, seats should be **0.5 m** high and have armrests and back support at a **10- to 15-degree** angle. When possible, include child-sized elements and install benches longer than **3 m** to provide seating choices and encourage social interactions. Always allow space for wheelchairs, strollers, or nearby flexible seating to be pulled up adjacent to fixed seating.

2 Install enough seating

Consider the total linear length of seating or total number of seats to adequately serve expected pedestrian volumes. Install seating along every block, ideally providing opportunities to sit or pause every **50 to 100 m** along a street.

3 Consider a variety of locations

Provide a mix of seating opportunities in both sun and shade. Consider proximity to key destinations, play spaces, and street corners. Provide opportunities for caregivers to watch children playing nearby. Ensure that seating and leg space do not obstruct the clear path, are not too close to adjacent travel lanes, are well lit, and are placed on each block.

4 Incorporate art and play

Consider developing seating designs that incorporate shapes, forms, and colors that invite play and interaction from kids.


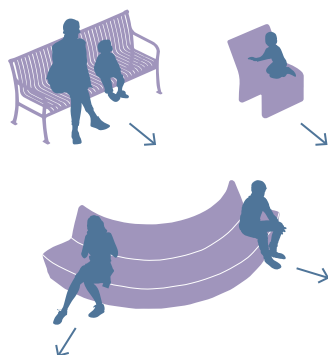
5 Use varied materials

Choose designs and materials that can be easily maintained or repaired and that fit with the local climate. Consider water drainage, wear and tear, and metal temperatures in very hot or cold climates.

6 Consider unexpected uses

Kids will use design elements in unexpected ways, such as climbing on or hiding under a bench. Consider designs with rounded edges or guards that prevent tripping.

Types of seating



Copenhagen, Denmark

FIXED INDIVIDUAL SEATING

Typically placed in a linear configuration in a sidewalk's furniture zone, these seats should provide frequent opportunities for children and caregivers to sit and pause.

Individual seating is important for adolescents, who sometimes prefer more privacy, and new parents that need to feed an infant.

Fixed seating should not interfere with entrances to buildings, heavily used loading zones, and other potential conflicts.



Milan, Italy

FIXED SOCIAL SEATING

When placed to create corners, concave shapes, or small "rooms," fixed seating can allow for larger groups of children or families to sit together or invite social interaction among strangers.

Place social seating near key destinations with large groups of pedestrians such as schools, parks, and hospitals. Install in the furniture zone of wide sidewalks, plazas, shared streets, and pedestrian streets.



New York City, USA

FLEXIBLE SEATING

Flexible seating is ideal for larger pedestrian spaces, such as shared streets, pedestrian streets, and plazas, where a mix of activities occur. Flexible configurations allow people to move and shift seating to suit their needs, accommodate groups or individuals, access sun or shade, and pick a viewpoint from which to observe other activities or watch kids playing.

Provide seats for a variety of heights and sizes, to accommodate the needs of children of various ages.

To reduce replacement rates, use furniture made of durable materials, and work with local partners to secure furniture at night or when not in use.

5.5 | Play and Learning

Play is one of the main ways in which children learn and develop in their early stages of life. Play and learning should be incorporated into streets wherever possible, enhancing everyday journeys and augmenting what children learn in formal settings. Play and learning opportunities can be conceived of in new street designs, in large-scale street transformations, or as part of

smaller-scale upgrade projects.² Look for spaces, surfaces, street furniture, or other elements at various heights as opportunities to incorporate this. Consider textures, materials, paving, color, lighting, wayfinding, and interactive elements, keeping in mind long-term maintenance.

Children learn in different ways, so consider the following types of learning when it comes to working with local artists, community groups, or designers.³



VISUAL LEARNING

Use diagrams, pictures, images, shapes, and colors in artwork to encourage building spatial skills.



SOLITARY LEARNING

Some kids learn best when they are by themselves, solving their own challenges. Include spaces where kids are able to spend time on their own.



LINGUISTIC LEARNING

Incorporate elements that encourage reading, listening, and speaking. Add prompts to spark conversations between kids and caregivers.



SOCIAL LEARNING

Children often learn when interacting with other people. Identify opportunities for artwork that encourages social engagement between kids and caregivers, or between children.



LOGICAL LEARNING

Include numbers, relationships, equations, and patterns to develop counting and mathematical skills.



LEARNING FROM NATURE

Many kids learn by observing the world around them. Provide opportunities for interaction with nature, including various materials, textures, colors, and smells.



MUSICAL, RHYTHMIC, AND AUDITORY LEARNING

Including music is not always easy in streets, but where possible, consider adding sounds or music at transit stops, in street furniture, or with signals.



KINESTHETIC AND VISUAL LEARNING

Kids learn by doing things, so consider adding elements to entice interaction, develop physical coordination, and provide opportunities for hands-on experiences.

Where to look for opportunities



Milan, Italy

GROUND SURFACES

Use ground-surface paving patterns along sidewalk clear paths, furniture zones, or active building edges. Be cognizant of busy pedestrian volumes when inviting kids to pause, prioritizing spaces on either side of the clear path.



São Paulo, Brazil

VERTICAL SURFACES

Vertical surfaces such as blank building facades or walls and vacant windows can provide the canvas for artwork of various scales. Fences along private property or park edges might offer an opportunity to add color, plants, or artwork to engage kids as they approach these destinations.



Lima, Peru

LANDSCAPE ELEMENTS

Landscape elements such as planters and tree pits provide a chance for kids to engage with nature.



New Orleans, USA

LIGHTING

Lighting, including light sources lower to the ground, can be added to various elements. Consider color and shadows.



Moscow, Russia

STREET FURNITURE

Street furniture includes seating, transit stops, trash cans, and cycle parking. Transit stops, in particular, are opportunities to incorporate play and learning.



Boston, USA

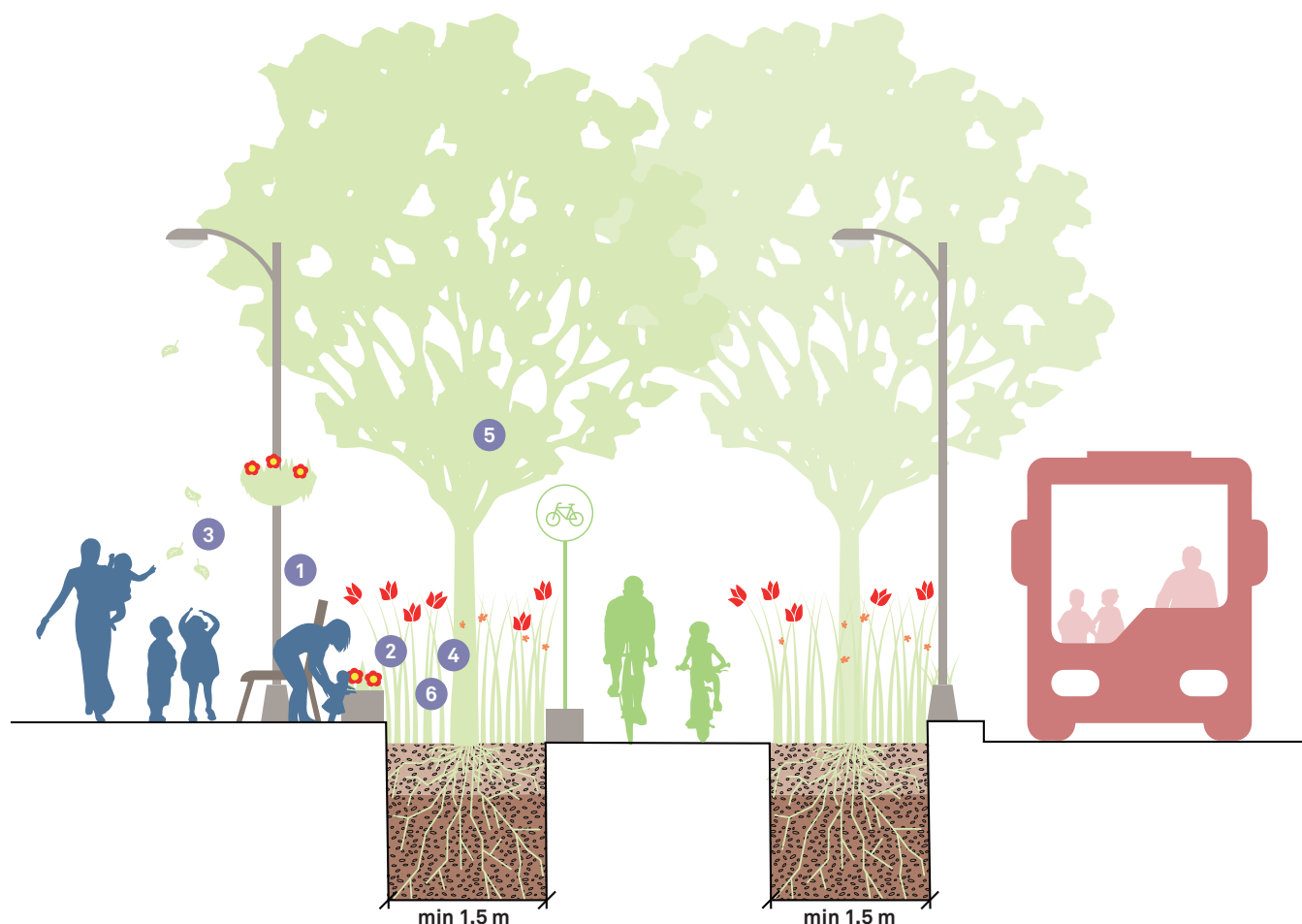
UTILITY POLES

Utility poles often set a rhythm along a street that can provide opportunities for engagement.

5.6 | Nature and Landscaping

Green infrastructure provides buffer from pollutants in the air and reduces stormwater runoff and heat island effects. In addition, it has added benefits for children and caregivers in urban areas. Numerous studies support this, showing that children with more trees and greenery in their neighborhoods have better brain development and improved cognitive functions, ability to focus, and motor skills. Places with trees also encourage more

creative play behaviors. Further studies show that people living with nature nearby had better relationships with their neighbors and felt safer than those with fewer trees near where they live.⁴ Additionally, trees also lend shade to sidewalks, cycle lanes, and plazas, which is important in hotter climates. *For more information, see Urban Street Stormwater Guide.*



1 Co-locate trees with other elements

Locate trees close to elements like seating and play spaces so that they can provide shade where needed.

4 Consider plant species for kids

Consider plants that attract butterflies, birds, and more. Choose edible, non-toxic, and non-spiky plants, and consider low-pollen species to reduce allergy-induced asthma.

2 Consider children's heights

Consider children's heights and eye levels when choosing plants. Kids are closer to the ground and will see flowers, grasses, and other low landscaping more closely.

5 Plant more trees

Take advantage of larger areas to plant more or bigger trees and landscaping. Consider trees that bloom and provide fruit, and whose leaves change color.


3 Allow kids to engage with nature

Adding signs indicating that people may touch the plants informs caregivers that children have permission to do this.

6 Build room for insects and spiders


Design insect hotels that provide habitats for different insects and spiders, allowing kids to observe and learn from nature.

Adding landscaping within site constraints




LIMITED DEPTH OR INTERIM INTERVENTIONS

When landscaping and trees cannot be planted in the ground due to local site conditions, consider using raised planters that maintain the pedestrian clear path. Consider how planter edges can invite children to interact with nature while incorporating seating. For pop-up or interim interventions, use planters to add landscaping and define geometry. Work with local schools and communities to invite kids to participate in the installation and ongoing maintenance.



LIMITED WIDTH

When sidewalk widths are limited, consider using narrow planting strips in the buffer zone instead of trees. Alternatively, consider walkable tree grates, or tree pit surfaces, that allow space for the tree roots to grow beneath the sidewalk while allowing an accessible clear path—**1.8 m** at a minimum—for pedestrians to walk on the surface. Use permeable materials and ensure tree pits are at least **1.5 m by 1.5 m**. Look for opportunities to remove parking spaces to add trees in the parking lane or as part of curb extensions.



LIMITED SURFACE AREA

When the ground plane of the street does not provide opportunities for adding landscaping, consider how plants or flowers might be hung on utilities or lights, or how green walls might be incorporated into vertical surfaces along the street.

Parks Without Borders

Location: New York City, USA

Implementing organization(s): New York City Department of Parks & Recreation

OVERVIEW

New York City's Parks Without Borders program identifies the sidewalks bordering parks as "outer parks," acknowledging that trees and nature should not stop at a park's boundary. By redesigning the area where parks meet sidewalks, the program reimagines how a park is sited in a community. This also redefined sidewalks as both places for movement and as places to interact with nature.

The program selected several parks around the city and redesigned the borders to include better entrances, smarter seating, less visual obstruction, and a more fluid boundary between the park and the sidewalk.



SNAPSHOT

5.7 | Transit Stops

Transit is the most efficient way to move more people with limited space. Children and caregivers will use transit most when it is frequent, reliable, and affordable, and designed with their needs in mind. Kids and their caregivers need transit that works for them at the street level as well as onboard transit vehicles. They need transit stops and stations that are accessible and provide

them with fun or distraction. Kids often get bored while waiting, and transit stops offer ample opportunities for children's development through space for games, play, and art. This greatly improves both caregivers' and children's experiences while using transit. *For more information, see Transit Street Design Guide.*



1 Make transit boarding accessible

Ensure that on-street transit facilities have level boarding, where the platform height matches the floor height of transit vehicles. Alternatively, consider updating vehicle design or making the curb higher.

2 Incorporate seating

Seating at transit stops, including child-height seating, provides caregivers and kids places to rest.

3 Co-locate street furniture

Elements such as cycle racks, cycle sharing, kiosks, public toilets, drinking fountains, and trash cans should be located close to transit stops.

4 Provide shelter

Provide shelter to protect riders from sun, heat, cold, and wind. Ensure that shelters have lighting for nighttime use.

5 Share transit information

Clear, accessible, real-time transit arrival times and service announcements make it easier for caregivers to use on-street transit and plan for their children's needs while waiting.

6 Integrate play and learning

Transit stations and stops can be a great places to pause, sit, stay, and play. Both ground and vertical surfaces are opportunities to include puzzles, games, and artwork that engage kids while waiting for transit.

Bus Rapid Transit/Metrobús

Location: Mexico City, Mexico

Implementing organization(s): Government of Mexico City, Council for the Integration of Persons with Disabilities (DIF-CDMX), Institute for Women of Mexico City

Timeline: 2013-2017

OVERVIEW

To improve accessibility on major Bus Rapid Transit lines, physical and operational strategies were implemented to support users such as children, new parents, older adults, and people with disabilities. Pedestrian ramps, warning buttons for boarding, designated space and seating for certain users, level boarding, and bathrooms at stations were added.



SNAPSHOT

Bus Stops Plan

Location: Barcelona, Spain

Implementing organization(s): Municipal Institute for People with Disabilities, Barcelona Activa

Timeline: 2017-present

OVERVIEW

Barcelona aims to become a fully accessible city by 2026. As part of this goal, the Bus Stops Plan was developed to look at public bus stops. The city hired people with disabilities to collect data and analyze over 2,500 locations. Some bus stops have already been improved by extending the boarding area with a new modular platform.



SNAPSHOT

Public Art Bus Stop

Location: Vyksa, Russia

Implementing organization(s): Buro Druzhba, Fordplast

Timeline: 2018

OVERVIEW

This bus stop is created from large, locally manufactured industrial pipes. It is both a functional transit stop and a public art installation. The stop features USB charging stations, lighting, and a playful sound feature: someone across the street can speak to people waiting at the bus stop through a hidden underground pipe.



SNAPSHOT

5.8 | Cycle Infrastructure

Cities where cycling is a safe and attractive way to travel are places that serve children's needs. Well-designed cycling networks offer the possibility of independent mobility for young people and add significant freedom for families. Another benefit is that cycling is quieter and has fewer traffic conflicts with pedestrians. A bikeable city has an interconnected network of comfortable,

continuous cycleways and low-car-volume streets. Like any mode of transportation, cycling must be seen as safe and convenient before most caregivers and children will use it for regular transportation. *For more information, see Chapter 2.2, Global Street Design Guide Chapter 6.4, Urban Bikeway Design Guide, and Designing for All Ages and Abilities.*



1 Curb zone

When adjacent to sidewalks or pedestrian spaces, cycle facilities should be physically separated for the comfort of both pedestrians and cyclists. If cycle lanes are flush with the sidewalk, textures or straight-sided street furnishings help people with visual impairments to distinguish different zones. The curb zone can also host cycle infrastructure elements such as cycle racks, wayfinding maps, and cycle-share stations.

2 Cycleway clear path

Cycle lanes should be wide enough for children to cycle beside their caregivers. Side-by-side riding for one child and one adult can be accomplished in 2.2 m of cycleway clear path, but 2.4 m is preferable, allowing for social riding. At minimum, the cycle lane should be 1.8 to 2 m for unidirectional paths, depending on the presence of adjacent curbs, and at least 3.6 m for bidirectional paths.

3 Buffer

The buffer provides a vertical and/or horizontal separation between the cycle lane and motorized traffic or parked cars, providing physical protection and improved comfort for families cycling. Buffers can be marked or colored pavement at the same grade as the roadway with additional vertical elements, or can be raised barriers or curbs. Buffers should be at least 1 m wide.

4 Signs and markings

Road-bed markings provide guidance for cyclists. Yield markings indicate where cyclists are required to stop for pedestrians. Arrow markings and cycle crossings guide movements through intersections. Conflict markings, at driveways or turn lanes, alert motorists and cyclists to potential conflict areas and should differ visually from standard lane markings.

A comprehensive cycling experience for kids should include:

Protected facilities Safe intersections Complete networks



5 Corner refuge island

Corner refuge islands provide physical protection for cyclists waiting at or moving through intersections. They prevent vehicles from encroaching on the cycle facility, tighten turning radii to reduce turning speeds, and improve cyclists' visibility to motorists. They can have mountable curbs to allow larger vehicles to turn at slow speeds. Corner islands can also be built using interim materials.

6 Cycle signals

Cycle signals improve the safety and convenience of cyclists at intersections. Cycle signals can be used to separate cycle and motor vehicle movements, reducing conflicts with turning vehicles. Signals can also provide a head start for cyclists to move out in front of vehicles, making them more visible.

7 Cycle parking

Provide convenient and secure places to park and lock bicycles, including children's and cargo cycles. Cycle racks should accommodate bicycles of different sizes and be located near transit stops and other key destinations and outside of pedestrian clear paths.

Also consider: Raised cycle crossings

Raised cycle crossings improve the visibility of cyclists and reduce the speeds of vehicles crossing the cycle path. Often combined with a raised pedestrian crossing, they improve the rate at which motorists yield to people on bicycles, and have been shown to reduce crashes—especially on two-way cycleways.⁵

5.9 | Cycle Facilities

Fully protected cycle tracks are the best type of cycle facility for children and caregivers on major urban streets. While children can cycle in line with motor vehicles on quiet streets with low speeds and volumes, dedicated and protected cycle tracks are necessary for them to navigate larger streets and intersections.

High-volume cycling corridors and those where side-by-side riding is anticipated should provide wider cycle facilities. For more information, see *Global Street Design Guide Chapter 6.4, Urban Bikeway Design Guide, and Designing for All Ages and Abilities*.

PROTECTED CYCLE TRACKS

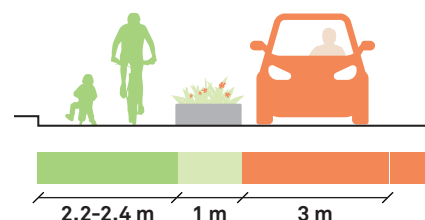
Protected cycle tracks, also known as separated bike lanes or cycle lanes, have both horizontal separation (a buffer) and vertical separation (such as flexible delineators, parked cars, curbs, or by being raised to a higher level) to protect people cycling from motor vehicle traffic and from parked cars blocking the route.

Protected cycle tracks can be used on any street with sufficient width. To create comfortable cycling conditions for people of all ages, protected cycle tracks should be prioritized on any street with at least 6,000 motor vehicles per day, traffic speeds of over 30 km/h, or multiple lanes of traffic.



Bogotá, Colombia

- Safety
- Comfort
- Space
- Cost



CYCLE STREET

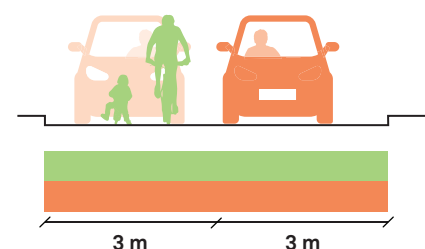
A cycle street is a low-speed, low-car street that prioritizes cycling and walking.⁶ People can cycle on the entire width of the roadway in both directions, allowing comfortable group riding. Cars are allowed on cycle streets, but the street is designed to discourage through-traffic. Partial closures at intersections divert motor vehicles to other streets while allowing people cycling to pass through. Unless the street already has very low traffic volumes, adding vertical and horizontal traffic-calming features further reduce motor vehicle speeds.

Cycle streets should have vehicle speeds below 30 km/h. They should have fewer than 1,000 to 2,000 motor vehicles per day and fewer than 100 cars per hour. Truck traffic should be low or intentionally limited to local deliveries. Cycle streets should have right-of-way at most intersections to reduce cycle travel time and make cycling competitive for long trips.



Amsterdam, Netherlands

- Safety
- Comfort
- Space
- Cost



Cycle share

Public cycle-share systems are a central component of active transportation and significantly improve mobility options for parents and caregivers, who often have complex travel patterns. Cycle-share stations should be frequently spaced, within walking distance (no more than 5 minutes apart), and have a sufficient density

(at least 28 stations per 2.6 km²). Stations should be well-lit, complementary to other street elements, and conveniently located near key destinations. Consider providing cycles with children's seats, smaller children's cycles, electric cycles, and dockless alternatives. *For more information, see Bike Share Station Siting Guide.*

Mini Bicicletar

Location: Fortaleza, Brazil

Implementing organization(s): Fortaleza City Hall, Unimed Fortaleza, Serttel

Timeline: 2017-present

OVERVIEW

This program provides 50 children's bicycles with retractable training wheels across five city stations. In the first six months of operation, 6,531 rides were taken. The system is also integrated with the local transit fare card, allowing card users to access these bicycles for free. The program is funded by a contractual clause requiring the sponsor to promote educational activities for cycling.



SNAPSHOT

BikeMi and Junior BikeMi

Location: Milan, Italy

Implementing organization(s): Municipality of Milan

Timeline: 2008-present

OVERVIEW

Milan's cycle-share system, BikeMi, includes 150 bicycles that come equipped with a child seat, which can hold a child up to 20 kg. Helmets are mandatory for children and are provided by riders. BikeMi also had a pilot program, Junior BikeMi, that provided bicycles for children between 6 and 10 years old who weigh less than 40 kg.



SNAPSHOT

5.10 | Additional Elements

Street elements such as street lighting, trash cans, and wayfinding are essential to making streets safe and accessible. Other elements, such as public toilets, drinking fountains, and Wi-Fi, make moving through cities

more comfortable and encourage kids and caregivers to spend time on urban streets. Keep children's heights and experiences in mind when designing and installing these amenities.



STREET LIGHTING

Street lighting increases safety and provides opportunities for children to play and stay outside for longer hours.⁷ Provide a variety of lighting sources and incorporate playful elements such as lanterns, lights at child height, and interactive lighting sources.

Minimize uplighting and glare by using fully shielded (pointing downward) lighting fixtures. Lighting with lower color temperature, also referred to as “warm,” is preferred.⁸

For more information, see Global Street Design Guide Chapter 7.3.



WAYFINDING

To help people identify where they are and help them get to where they want to go, use signage, maps, colors, design schemes, and visual cues. Make use of both ground and vertical surfaces. Children benefit from having “landmarks” to associate with their neighborhood, which can vary from manhole design to art installations.



TRASH CANS

Provide conveniently available trash cans to help maintain a clean and enjoyable pedestrian environment. Place trash cans near corners, vendors, crossings, and parklets, adjacent to clear paths. Promote recycling and separation of trash.

Trash cans can be fun for children, such as ones that playfully encourage children's use. Trash cans at child height allow children to use them but may also encourage children to explore their contents.



Zwolle, Netherlands



London, UK



Los Angeles, USA



PUBLIC TOILETS

Public toilets are especially helpful for caregivers with children, and can allow journeys to be longer and more comfortable. Ensure that public toilets are conveniently located for use by pedestrians, cyclists, and transit users. Gender-neutral toilets allow caregivers of all genders to safely and comfortably use them with small children. Provide changing tables. Ensure that public toilets are accessible for people with disabilities.

Consider that young children are unable to reach adult-height sinks without the help of their caregivers.



DRINKING FOUNTAINS

Provide drinking fountains with fresh, potable water to offer sustainable alternatives to bottled water and ensure an essential water source in many communities. Use creative designs to encourage use, and ensure that fountains are maintained to clean and safe standards.

Provide fountains at different heights for use by children and people in wheelchairs. For a fountain meeting universal design standards, the spout should be no more than **75 cm** above the ground.



WI-FI AND CHARGING

Provide free public Wi-Fi and opportunities to charge electronic devices in public areas. For areas with enough sunlight, charging stations can be solar-powered.



Paris, France



Medellín, Colombia



New York City, USA



6 **How to Make Change Happen**

7 **Scaling Up**





Istanbul, Turkey

How to Make Change Happen

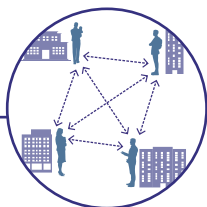
Working toward implementing world-class streets that cater to kids and caregivers requires a multitude of actions. Big-picture, long-term change means setting visions, engaging stakeholders, updating codes and guidelines, and measuring impact. But smaller changes can happen immediately and are important first steps to show what is possible, bring new ideas, and work toward eventual capital projects.

Built work—actual changes to urban streets, such as sidewalk improvements, new artwork and games, added landscaping, or entire street transformations—improves kids’ and caregivers’ experiences of streets. It signals to them that they matter and are prioritized. This section highlights some of the key steps in the larger process of transforming streets for kids: how to demonstrate a commitment to children and caregivers.

6.1 | Build a Plan for Implementation

The steps below can help make cohesive change towards child-friendly streets. These actions can be applied to an individual street design project or to influence a formal citywide action plan. While city governments hold

the most power to change the status quo of street design, there are various entry points to instigate the conversation and catalyze change, from nonprofits and foundations to community advocates.



CROSS-POLLINATE CITY DEPARTMENTS

Street redesign requires actions from different city government departments and services, which are often siloed. It is important to engage these different departments early in the process to work toward the same goal and to connect less-traditional agencies involved such as police departments and educational institutions. Highlight the city's planning and design needs and priorities, and bring evidence that supports investment in street redesign or improvements.



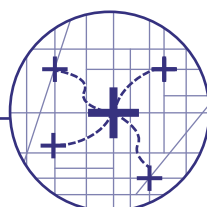
UNDERSTAND THE LOCAL CONTEXT

While the design principles of creating streets for kids are universal, it is critical to consider aspects of a city's local context. Conditions such as climate, transportation and mode-share, and cultural behaviors will affect the final design and implementation of projects. Gather existing data related to children and caregivers, and make sure to collect site-specific data to inform design decisions. If possible, make this data accessible to city agencies and to the public.



START WITH A VISION

Set a long-term vision to design safer, healthier, more-beautiful, and more-inspiring streets. Bold and confident statements encourage support from stakeholders and the public, even through challenging times. Each decision, goal, and project should respond to this vision. Set goals that are specific, measurable, achievable, and time-bound, and ensure that budgets align.



ALIGN WITH EXISTING EFFORTS

Creating great streets for kids requires a holistic approach and alignment with other local projects, programs, or initiatives with similar goals. Work together with other teams to align efforts and resources while scaling up impact. Examples include mobility plans and zoning codes updated to incorporate child-focused planning strategies, new street furniture programs that include designs for children, or school improvement projects that might extend to include adjacent streets.



GET INSPIRED AND LEARN FROM OTHER CITIES

Look to other cities around the world for ideas for child-friendly projects, programs, and policies. Identify case studies that may be applicable to the project's context or examples that inspire bolder ideas and show what is possible. Copy and adapt these ideas to local contexts as appropriate. Consider how the planning and design strategies behind those projects influenced their success.



DEMONSTRATE POSSIBILITIES

Consider starting with short-term, pilot, or temporary projects. These are easier to implement, considering time constraints, budgets, and often, building codes and permits. Pilot projects can demonstrate the potential for success, which is a crucial way to inspire demand for child-friendly streets and potentially secure additional funding for permanent construction or scaling up. The temporary or interim nature often reduces a fear of change. *For more information, see Chapter 6.5.*



ENGAGE STAKEHOLDERS

To build support and long-term commitment for any project, it is critical to identify stakeholders and engage them early and often. These include children, parents, caregivers, community members, experts, politicians, and members of various city agencies. Involving stakeholders can be critical to a project's long-term success: when people feel ownership of a space, they are more likely to use and maintain it, and to act as the local guardians of the space.



IDENTIFY CHAMPIONS

Find and empower people who can mobilize others, are seen as local leaders, and have the ability to inspire and support change. These individuals might be politicians, business owners, foundation leaders, police officers, engineers, librarians, and others. Most importantly, children themselves can be champions who demand change!



IDENTIFY IMPACTFUL PROJECTS

Decide on specific project areas based on where the biggest needs for kids and caregivers are, where current investments are being made, and where communities are demanding change. To identify where opportunities are, use both data and open calls to solicit projects. Focusing on the projects with the greatest chance of success and impact can help demonstrate the importance of the work and push forward an overall vision of child-focused streets and cities.



MEASURE, MAINTAIN, AND PROGRAM

Projects are not over when construction finishes. When planning interventions, consider the time and resources required for post-implementation activities such as maintaining the space, ongoing cleaning, and programming. This is made easier by initial community engagement and buy-in and by developing a maintenance plan with stakeholders. Collect metrics before and after implementation to measure the impact of projects over time.



SCALE UP AND INSTITUTIONALIZE SUCCESS

There are many opportunities to improve streets for kids. Consider how one-off or smaller projects can be scaled up and institutionalized through formalizing programs, removing policy impediments, allocating funding, building capacity of city officials, and improving guidelines. *For more information, see Chapter 7.*



TELL YOUR STORY

Share impacts and lessons learned after projects are implemented. Be patient: narratives do not shift overnight, and change is rarely easy. Involve press and media early and often. Ensure that street redesigns are driven by global best practices and data about child well-being. Sticking to the core mission of making better streets for all children can help address and move past criticism.

6.2 | Work Together with Multiple Stakeholders

Identify project champions inside and outside city government and map out other key stakeholders. Identify the main responsibilities and added value for each stakeholder, and think about the stage in the process where each person can have the most impact. Designate someone in city government to coordinate child-focused

street design projects. Help those who work with children to understand the importance of street design and mobility, while letting designers and planners of the built environment know the impact they have on the health and well-being of kids and caregivers.

Involve stakeholders to:

Select and analyze sites

Engage other stakeholders

Set a project vision

Plan and design

Review and approve

Build

Maintain

Manage operations

Measure and evaluate

Update policy and regulations

And more

Government leaders and civil servants

Street redesign projects require action and collaboration from different city, regional, or national government departments and services, and it is important to connect, integrate, and align their work. Consider appointing

dedicated staff or creating interagency working groups to coordinate efforts related to child-focused policies and projects as an efficient way to organize meetings among departments and monitor progress.

STAKEHOLDERS CAN INCLUDE:

Construction and public works departments

Education departments

Enforcement entities

Environmental protection departments

Mayoral and city hall offices

Parks departments

Planning departments

Public health departments

Sanitation and waste management departments

Social services departments

Transit authorities and operators

Transportation departments and engineers

Educational and cultural institutions

Children and parents frequent educational and cultural institutions, so these organizations can help build awareness, offer trainings (such as bicycle riding lessons), incentivize mobility choices, and build demand. They also manage physical assets such as schools and libraries, and

have a chance to extend improvements to their own facilities into the street. Consider helping them shape syllabi to educate kids and caregivers about sustainable mobility, road safety, and public space design.

STAKEHOLDERS CAN INCLUDE:

Academic institutions

Early childhood facilities (daycares, kindergartens)

Libraries

Museums

Schools

Sports centers

Community advocates

Community members have invaluable knowledge about the needs, aspirations, and challenges facing kids on a daily basis. Many communities already work to create safe, accessible, and fun environments for their kids. Engaging local residents early in the process is important to strengthen a sense of identity and belonging and

to encourage project buy-in. This will also increase community support during project implementation and help with ongoing maintenance. Consider application-based systems to distribute project funding through grants. This can empower communities to engage in the transformation process and ask for change.

STAKEHOLDERS CAN INCLUDE:

Community centers

Community groups

Faith-based groups

Media and journalists

Neighborhood associations

Parent and caregiver groups

People with disabilities

Social service organizations

Youth groups

Civil society organizations

These stakeholders are sources of information regarding children's and caregivers' needs in cities due to their expertise on local issues. They are also reliable partners

for advocating, communicating, and implementing street transformation projects.

STAKEHOLDERS CAN INCLUDE:

Foundations

Local advocacy groups

Nonprofit organizations

Research institutions

Think tanks

Private sector

Engaging local businesses as stakeholders in street improvement projects can help gain their buy-in as community members and help activate the space. Look to local businesses, as well as larger corporations, for project

sponsorship and other forms of assistance. Identify where and how new developments can improve facilities and streets adjacent to property boundaries.

STAKEHOLDERS CAN INCLUDE:

Corporations

Developers

Farmers markets

Local businesses, vendors, and kiosk owners

Manufacturers

6.3 | Engage Children and Caregivers

While adults must ultimately be held accountable for creating safe urban environments, it is important to meaningfully engage children in the process of shaping streets for them. Consider how children can offer input into local challenges, clarify priorities, and contribute

to design solutions. Adjust engagement methods to suit different age groups and situations. Ensure that parents and other caregivers can help to identify priorities for children in their early years with limited communication skills.¹

BENEFITS FOR KIDS

Meaningfully engaging children, and allowing them to actively participate as stakeholders, helps them grow into more involved and informed adults. This encourages them to see themselves as community members from an early age. Children who are involved in participatory processes, both with each other and with adults, will feel more competent and confident when engaging with others.

Through engagement and participation, kids improve their self-esteem, find new friends (and potential role models for future careers), learn new skills, and let their innovative ideas shine.



Lima, Peru

BENEFITS FOR COMMUNITIES

Interacting with children and youth helps to bridge the gap between generations and to understand their real needs. When kids' ideas are taken seriously, it strengthens trust and pride in the community.

Sometimes even great initiatives can get pushback from neighbors. This is a normal part of the process, and more community engagement (including with children) and education can help to overcome these concerns.



Shenzhen, China

BENEFITS FOR CITY LEADERS AND CIVIL SERVANTS

Key decision makers gain a more in-depth understanding of local issues and the needs of their constituency, which will help them make more-informed decisions. Putting children's needs at the heart of public policy, planning, and design creates not only child-friendly cities but humane and friendly cities for all. On the macro level, it contributes to the United Nations Convention on the Rights of the Child, the United Nations Agenda 21 Action Plan, the New Urban Agenda, and UN-Habitat Sustainable Development Goals.



Valencia, Spain

General recommendations for the engagement process



ENGAGE IN ALL STEPS OF THE PROCESS

Children and caregivers should be involved in all stages of the project: planning, design, and policy updates. Involve children and caregivers as partners as a way to better coordinate local government planning with concerned citizens.

Engage parents and communities from the start to build local ownership and ensure that every space is designed based on the needs and wants of the users.²

Include children with disabilities, indigenous groups, and other often-marginalized communities, according to the local context.

Allow people to get involved at every stage of the project, and encourage continued participation.



CELEBRATE AND ACKNOWLEDGE INPUT

Take time to celebrate and acknowledge everyone's participation. Invite children to attend project implementation and opening, and if possible, allow them to be part of the process, whether it is installing new street furniture, co-creating a mural, or leaving handprints in concrete or paint.

Include kids' quotes in reports and other documents, and share their stories.



BE ETHICAL

Remember that children have the right to disengage and re-engage, and should not be forced into participating. Consider local context and culture around how children are usually engaged in community efforts such as projects, plans, and decision-making processes. Children need opportunities to self-initiate projects. However, this does not mean that engagement should be exclusive to kids. Try to mix age groups and treat children and adults equally.³

Make sure that people who interact with children have had basic training, and create a safe space where children are protected from harm. Ensure that there is a follow-up mechanism for concerns and suggestions from children and their caregivers.

Make sure that children and caregivers consent to voluntary participation in the project and to being photographed. Consider including a signature line for older children along with a parent or legal guardian on the consent form.⁴

Protect any sensitive information about children collected through participation and project analysis.



ASK THE RIGHT QUESTIONS

Ask broad and non-leading questions. For example, ask why and where kids feel unsafe crossing streets, not what design elements to add to make it safe. Use indirect questions when interviewing children and give them the freedom to elaborate as they choose. Ask kids and caregivers how they move and which modes they use in conjunction with the route and length of their journeys to inform how to improve and reduce travel times.



FOSTER PARTNERSHIPS AND GET BUY-IN FROM THE OUTSET

Build coalitions and partnerships across various disciplines and sectors. This leverages diverse resources and skills to incorporate early childhood development design principles into everyday spaces.



BE INCLUSIVE AND TRANSPARENT

Reach different groups in the community by using different forms of engagement and meeting them where they are. Consider using different languages, and provide alternatives to digital forms of participation.

Communicate project milestones often. Find strategies to communicate project timelines and to manage expectations.

6.4 | Engagement Tools and Methods

Engaging children should be at the forefront of a collaborative approach to designing better streets among all interested stakeholders. However, most cities fall short when engaging children consistently and meaningfully.⁵ Below are some ideas for tools and methods that can be used to gather children's and caregivers' insights throughout different steps of

the process. There are no one-size-fits-all solutions, and engagement strategies can range from informal conversations, walks, and play to drawings, model-building, role playing, mapping, and photo stories. Consider working with local schools to scale up the engagement and make sure to include different languages in multilingual communities.



CHILD-TO-CHILD

A E

Older children can help younger children learn about road safety and street improvements through guided walkshops and tours.



JOURNALING

A E

Encourage kids to keep a journal. For example, ask kids to document how they travel to school, the paths they take, and how long this takes.



STREET AUDIT

A D E

Do a street audit with children and caregivers. Compare their different perspectives and discuss key challenges and potential solutions.



PHOTO STORY

A

Ask children to take pictures of places they like and things that need to be improved on their local streets. Share and discuss their findings.



CHILD-LED TOURS

A E

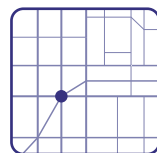
Children are passionate about the places where they live. Let children lead and show what works and what does not.



VISUAL SURVEYS

A D E

Use a visual preference survey to get quick results. Make it accessible for those who cannot read.



MAPPING

A E

Help identify and prioritize sites, routes, and mobility areas. Use large-scale maps to document children's environments.



ART AND PLAY

A D

Use drawings to engage people of any age, especially kids from ages 4 to 11.⁶

Re-purpose materials such as cardboard boxes, straws, toys, leaves, and branches to create models of neighborhoods to use for street design exercises.



TECHNOLOGY

A D E

Help children co-create with adults, for example by using computer games such as Minecraft or SimCity.

Ask children to report poor road conditions and document their travel to school by walking and biking via gamified apps.



INTERVIEWS, FOCUS GROUPS, AND SURVEYS

A D E

Conduct interviews and surveys, and organize focus groups before and after project completion. Use these tools consistently to understand where changes are needed.



CHANGE PERSPECTIVE

D

See a street from a child's or caregiver's perspective to be better informed for a meaningful discussion. This can be through a different eye level (for example, 95 cm, the height of an average three-year-old), pace, safety perception, and more.

Steps in the process:

- A Analysis
- D Design
- E Evaluation



OBSERVATIONS AND COUNTS

A E

Understand how the street is used and who the users are with quantitative counts.

Pick the right place and time

When planning engagement activities for kids and caregivers, pick locations that are close to the project site and convenient to access. Meet children and caregivers at locations where they already are spending time such as schools, grocery stores, and events.

Consider what hours will allow people to participate, including school and work hours and schedules related to families with small children, teenagers, older adults, and pregnant people. Provide childcare and compensation when possible.

AT SCHOOL



Milan, Italy

AT THE GROCERY STORE



Lima, Peru

AT THE LIBRARY



Vienna, Austria

AT HEALTHCARE FACILITIES



Recife, Brazil

AT THE PLAYGROUND



New York City, USA

AT THE PARK



Thessaloniki, Greece

AT OPEN STREET EVENTS



Cape Town, South Africa

ON THE SPORTSFIELD



Vyksa, Russia

AT COMMUNITY EVENTS



São Paulo, Brazil



Growing Up Boulder

Location: Boulder, USA

Implementing organization(s): University of Colorado Boulder

Timeline: 2009-present

OVERVIEW

Growing Up Boulder (GUB) is a program in Boulder, Colorado, USA, that encourages children and youth to join city planning processes with a vision of making Boulder a reference for child- and youth-friendly cities. GUB empowers young people by involving them in processes and projects related to local urban issues, and it allows children and teenagers to influence and deliberate on these matters. Funded largely by the city but housed within the University of Colorado, GUB hires part-time employees to liaise between children and other stakeholders, and to work with children to determine their urban planning priorities and help them voice their concerns to the city council. GUB designs curricula and public engagement activities for young people aged 2 to 18.



Shenzhen Design Week

Location: Shenzhen, China

Implementing organization(s): Shenzhen Design Week

Timeline: 2018-2019

OVERVIEW

Children under age 18 were asked to participate in the redesign of a local park by engaging with a model on display during Shenzhen Design Week. The activity was purposely designed to minimize the influence of adults on the children, and parents were not allowed to offer guidance or opinions. Professional volunteers helped guide children when needed, using different techniques for children of different ages: children under 6 were engaged through storytelling and asking questions, children from 7 to 12 were asked to describe their ideas for the park, and volunteers helped children over 12 to more clearly express their design concepts at a higher level. Child representatives will be invited to evaluate the park project once it is completed and used.



Barcelona City Map

Location: Barcelona, Spain

Implementing organization(s): Universitat Politècnica de Catalunya, Studio Tridimensiudad

Timeline: 2017

OVERVIEW

Maps can be fun and educational tools to engage children, youth, and adults. People can be asked about where they live, places that they frequently use, or sites they think might be suitable to receive a special project. This large-scale map of Barcelona was plotted and placed in a busy plaza in the heart of the city. Local residents, including children, were invited to draw their daily routes. Through this tool, they were able to share their own experiences, learn from others, and acknowledge important streets and sites highlighted by many people.



SNAPSHOT

Urban Bandages

Location: Brazil

Implementing organization(s): RedOCARA

Timeline: 2011-2013

OVERVIEW

Participants were invited to create their own bandages and place them in places on the street that need to be repaired: cracked surfaces, missing ramps or pedestrian crossings, or any other physical element that makes public space less safe or accessible.



SNAPSHOT

Traffic Agent App

Location: Oslo, Norway

Implementing organization(s): Agency of Urban Environment, Norwegian Centre for Transport Research, Oslo City Teaching Agency

Timeline: 2015-present

OVERVIEW

The Traffic Agent mobile app allows school children to map their routes to school and to identify and report both positive and hazardous places along these routes. For example, if bushes have grown to block sight lines or restrict movement, reporting this can lead to same-day trimming. The app was created in 2015 and engages over 43,000 children to identify and report hazardous places. Children's input is valued because of their different perspectives and knowledge of traffic. This resource is supported by funding for interventions and is an effective tool to encourage physical changes in neighborhoods where children live or go to school.



SNAPSHOT

6.5 | Demonstrate Possibilities

Challenging the status quo can be difficult, and it may be hard for people to imagine their streets differently or to convince them that change will bring positive impact. Demonstrating what is possible can help cities and practitioners build support for their projects. Pop-up and

interim transformations are opportunities to move from ideas to practice, test design strategies, and identify quick wins. These projects can be powerful ways to quickly demonstrate how streets can bring safer mobility and play while building support for long-term change.

Effective strategies to demonstrate what's possible



GIVE SPACE BACK TO PEOPLE

In many places, kids do not have opportunities to play safely in public spaces. Therefore, removing or reducing vehicles can be a powerful way to show how streets can be used by children to play immediately.

Consider pop-up and interim transformations as a means to gain support for a permanent change. These interventions alone should not be used as a substitute for permanent or long-term space or facilities for children and caregivers.

Focus on the final goal and select interventions strategically.

Children may be the first ones to occupy a transformed space. Kids, caregivers, and families quickly realize the hidden opportunities of transforming streets and reclaiming space for walking, socializing, and play.

GET PARTNERS ON BOARD

Pop-ups and interim transformations require multiple partners and buy-in from the local community. Designers and engineers from city agencies should contribute to the design and evaluation of the intervention. Just as important are local civil society organizations, universities, advocates, and community members, including children, who can help plan and implement interventions.

Champions from city agencies can help by planning the process, identifying best strategies to get timely permits, and identifying opportunities for pushing boundaries.

Plan launch events where key stakeholders—from high-level politicians to local residents, including children—are invited to attend and use the space. Invite media to spread the word about the success of the project.

IMPLEMENT QUICKLY AND AT LOW COST

Use cones, chalk, paint, and moveable furniture such as beach chairs and planters. These changes can be done overnight by city professionals and community members. Testing street designs as real-life simulations can be an effective and efficient way to make design decisions and achieve consensus among city agencies.

Pop-ups and interim transformations can be more successful by including programming. Consider music, dance, and other performances; classes and workshops; open air cinemas; food vendors; and other engaging and fun activities.

MEASURE AND MAKE THE CASE

Use data and anecdotes to communicate a project's success and gain support from the public and from key stakeholders.

Set appropriate indicators for analyzing baseline scenarios and post-intervention data. Monitoring and evaluating both the process and the physical transformation will offer valuable input for future projects.

MAINTAIN AND MANAGE

Streets require ongoing maintenance and management. Identify who is taking care of planters, street furniture, and other amenities and where they are stored.

ITERATE AND SHARE LESSONS LEARNED

Build in an iterative learning process so that each location can continue to adapt and evolve based on the latest, most robust evidence emerging from practical experience and ongoing scientific studies.

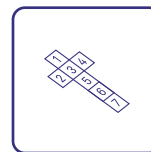
Common tools to create successful pop-ups and interim projects



**CHALK AND PAINT
MATERIALS**



**SEATING,
CHAIRS, TABLES,
UMBRELLAS, ETC.**



**GAMES,
PLAYABLE
STRUCTURES,
AND TOYS**



**CONES, FLEX
POSTS, AND CURB
STONES**



**PLANTS,
PLANTERS, AND
TURF GRASS**



**PROGRAMMING
SUCH AS MUSIC,
WALKING TOURS,
AND HEALTH
CHECK-UPS**

Cidade 2000

Location: Fortaleza, Brazil

Implementing organization(s): City of Fortaleza, State of Ceará, NACTO-GDCI, World Resources Institute

Timeline: 2017, 2019-present

OVERVIEW

As part of the plan to implement a low-speed zone in the Cidade 2000 neighborhood, Avenida Central was completely transformed over two nights. More than 1,200 m² of underutilized parking spaces was reclaimed as a new plaza where people can walk, sit, and spend time together. A narrow travel lane preserves local access for motor vehicles, allowing for delivery of goods, pick-up and drop-off, and some parking. Three new pedestrian crossings were introduced, giving clear priority to pedestrians. Together, these measures encourage vehicles to move at safer speeds and enhance safety and comfort for all street users.

In the new square, children have a place to play, neighbors of all ages and abilities have new benches where they can sit and talk, cyclists have a safer route to ride, and local businesses have new customers. Immediately after the transformation, the number of children playing in the area more than doubled. A vast sea of asphalt became the new heart of the neighborhood.

An intervention was trialed for 15 days, and a local business owner started a petition to make it permanent. The petition collected many signatures and the mayor approved the permanent transformation with capital improvements. The project catalyzed a citywide public space program.



BEFORE



AFTER

SNAPSHOT



Coxe Avenue

Location: Asheville, USA

Implementing organization(s): Street Plans, City of Asheville, Asheville on Bikes, Blue Ridge Bicycle Club, AARP, Sound Mind Creative

Timeline: 2018

OVERVIEW

Over the course of 4 days and with the help of 60 volunteers, a 0.5-km-stretch of Coxe Avenue in Asheville, North Carolina, was transformed into a safe, accessible, and functional space for all users. This intervention tested solutions for pedestrian and cyclist safety in the corridor, including 6 new pedestrian crossings and a multi-use path protected by parking and barriers. Additionally, a 550 m² mural was installed on a block that is sometimes closed to vehicular traffic for events. The mural makes the space feel more like a plaza than a street and helps further activate the space during events.

This pilot project was intended to last for a year to inform the city's long-term redesign of Coxe Avenue. Metrics collected after the redesign show that the project reduced speeding by half.



Leefstraten: Living Streets

Location: Ghent, Belgium

Implementing organization(s): City of Ghent, Lab van Troje

Timeline: 2012-2017

OVERVIEW

Leefstraten, or "Living Streets," were created to help the City of Ghent plan and implement permanent physical changes in streets. To test different street geometries, layouts, and parking schemes, the city temporarily closed streets for multiple weeks. These interventions were planned and implemented through collaborative efforts between the city, Lab van Troje, local residents and groups, and companies. Each Living Street is designed and implemented in a different way. Signs and fences block vehicular access. Many use artificial grass to reclaim the road bed. Planters, movable furniture, and play equipment created opportunities for families to rest, meet, and play. Some Leefstraat communities plan events and additional programming to attract users and unveil unexpected possibilities.

LeGare Intersection

Location: Addis Ababa, Ethiopia

Implementing organization(s): Addis Ababa City Roads Authority; Traffic Management Agency; Transport Programs Management Office; Traffic Police; Ethiopian Institute of Architecture, Building Construction, and City Development; NACTO-GDCI

Timeline: 2016

OVERVIEW

In partnership with five city agencies and three local academic institutions, NACTO-GDCI conducted a pop-up intervention at LeGare intersection as part of a capacity-building session to train local stakeholders on street design strategies and metrics collection. The intersection geometry was transformed using chalk, string, and plants borrowed from a local nursery. Lanes were aligned to shorten crossing distances and lower vehicle turning speeds. The successful one-day trial helped gain support from local officials to pursue a six-month interim intervention to collect more metrics. Later that year, a longer-term design was implemented.

The interim transformation used 750 liters of paint and 120 planters to reclaim nearly 2,000 m² of public space and installed four new pedestrian crossings. Adding median refuge islands and curb extensions reduced pedestrian crossing distances: a single 50-m crossing became two shorter crossings of under 10 m each with a refuge space in between.

Simple design interventions can change the way pedestrians, cyclists, and motorists interact with the street environment. Before the intervention, LeGare provided little space for pedestrians and encouraged speeding, but the redesign caused motor vehicles to move more predictably and gave pedestrians safe spaces to cross and rest.




BEFORE



POP-UP



INTERIM



CAPITAL

6.6 | Temporarily Open Streets for Kids

Even when interim geometry and operational change is not possible, there are ways to give streets back to kids and caregivers. Temporarily closing streets to through-traffic and opening them to people creates opportunities for play and social interactions,

strengthens intergenerational community ties, reduces air and noise pollution, and increases safety. When this occurs frequently, the use of streets for play can be incorporated into regular routines.

Play streets

Temporarily close streets to through-traffic in residential neighborhoods during specific hours during weekdays or weekends in order to create a playspace for children.

In some cities, play streets can last for weeks. Play streets allow for local residents to spontaneously occupy the streets and do not require additional programming.⁷

STREET SELECTION

Select quiet neighborhood streets that do not have transit routes. When possible, streets should not be selected by a government authority but requested by residents.

EQUIPMENT AND AMENITIES

Provide “loose parts” for unstructured play, such as cardboard boxes, fabric, balls, and chalk. Extra seating and shade is helpful, but residents often bring their own chairs, umbrellas, and toys.

PERMITS

Permitting fees and insurance costs can be an obstacle to bringing more play to areas in need. Consider simplifying the permitting process, granting seasonal permits, and waiving fees.

FREQUENCY

While play street events can be a one-off, regular street closures are better. Plan six to eight weeks ahead, as permits take time. Play streets can be range from two to three hours to a full weekend.

Open streets

Temporarily close large streets or a network of streets in central areas to through-traffic.⁸

STREET SELECTION

Consider closing longer stretches of streets (some open streets span beyond 30 km of street closures). Select streets that benefit multiple neighborhoods. Engage transit authorities in street selection.

EQUIPMENT AND AMENITIES

Provide seating, shade, water, and restrooms. Engage local businesses to set up stalls along the route.

CYCLES

Allow cyclists to ride through temporary closures at walking pace, yielding to pedestrians. Events that follow longer routes should actively encourage cyclists by providing dedicated space and amenities.

FREQUENCY

Ideally, open streets occur every weekend and are all-day events. If the program is shorter, allocate hours in the morning to ensure that children and older adults can enjoy a less busy route. Plan for more participants during afternoon hours.

School streets

Temporarily close streets to through-traffic around a school during drop-off and pick-up hours.

STREET SELECTION

Select streets near schools that have a high volume of children and higher exposure to air pollution due to traffic.

COMMUNITY SUPPORT

A local petition can help build support and make a case. Work with local businesses and residents to prevent potential pushback. Ensure parents and local communities are given advance notice.

EQUIPMENT AND AMENITIES

Street closure may require only traffic agents, cones, and signals.

FREQUENCY

Set times and days around school schedules, usually Monday to Friday for an hour each at drop-off and pick-up times.

Playing Out

Location: United Kingdom

Implementing organization(s): Playing Out, local authorities

Timeline: 2009-present

Type of temporary street closure: Play Streets

OVERVIEW

Playing Out is a UK-wide, parent-led movement for children's freedom to play where they live. A successful first Playing Out session, organized by parents in a South Bristol neighborhood in 2009, quickly multiplied to five other streets in the following year. The idea spread to other cities in the UK and was covered by media, resulting in over 300 inquiries from residents and councils across the country by 2012. In the same year, Bristol City Council established a play street policy. Other cities have since started to support this type of program. This great demand for play streets was elevated by a Bristol University study that found these sessions significantly increased time children spent playing outdoors.

The organization Playing Out has created tutorials and supporting documents to empower local communities to create their own play streets, including videos; manuals; templates for posters, letters, and other relevant documentation often needed from applicants to a city council. Playing Out shares stories of successful initiatives, features a map of ongoing projects, and sells toolkits with stickers, vests, posters, ropes, chalk, and other useful materials to use in a Playing Out session. It also offers information to help local city councils to start their own programs. By April 2019, over 900 street communities across 74 local authority areas had organized regular Playing Out sessions, directly benefiting 27,000 children. Playing Out hopes that the growing parent-led play streets movement will cause a widespread cultural and policy change, restoring playing out as a normal part of life for all children.



SNAPSHOT





Box of Play

Location: Los Angeles, USA

Implementing organization(s): Los Angeles Department of Transportation, Kounkuey Design Initiative

Timeline: 2015-present

Type of temporary street closure: Play Streets

OVERVIEW

The Los Angeles Department of Transportation and design firm Kounkuey Design Initiative (KDI) had an ambitious goal: to transform neighborhoods into places of play for people of all ages while improving community cohesion, safety, and public health. As part of the process of developing a Play Streets pilot for Los Angeles, KDI worked with local communities to design and create a Box of Play. This box contains movable furniture and games for residents to use during Play Street events. One of the portable design pieces, the “wobble,” can be used in a variety of ways. The design concept is to not only offer objects with pre-assigned uses, but also to encourage the community to tailor the objects to their needs and imaginations.

During the project, the KDI team helped set up an online application system for communities to apply for Play Streets. Through this process, communities get the Box of Play and assistance with permits, insurance, and programming.



Saturday Night Mobile Playground

Location: Hanoi, Vietnam

Implementing organization(s): Think Playgrounds, HealthBridge Vietnam

Timeline: 2015

Type of temporary street closure: Play Streets

OVERVIEW

Ha Noi's Old Quarter neighborhood lacked play spaces for local families until the Saturday Night Mobile Playground began. The project banned vehicles from the street and created a temporary, mobile playground. As part of a pilot project created by a local team of architects, the initiative brought equipment made of bamboo and recycled materials, chalk drawings, and traditional games, such as bamboo jacks and stilt-walking. The Saturday Night Mobile Playground was held for 11 nights and attracted over 4,000 visitors, half of which were children. After the pilot, the program was handed over to the local authority, the Youth Union, and the community to operate for one year. Based on the success of the initiative, the district government pedestrianized nearby Hoan Kiem Lake to offer additional play opportunities for local families.

Paulista Aberta

Location: São Paulo, Brazil

Implementing organization(s): SampaPé, Minha Sampa, São Paulo Municipality, and others

Timeline: 2015-present

Type of temporary street closure: Open Streets

OVERVIEW

Paulista Avenue is a 2.7-km-long and 48-m-wide street with stations for three subway lines, and serves over 1.5 million pedestrians per day. A network of civic groups in São Paulo organized to demand vehicle-free Sundays to transform this vehicle-centric street into an iconic space for people. A successful pilot day in 2015 laid the groundwork for future vehicle-free days, and since 2016, the street has been opened to people every Sunday and holiday from 10 a.m. to 6 p.m. People use the reclaimed space for cultural and recreational activities such as performances and sports. The open street's popularity has also paved the way for new local policies. In São Paulo, the program has spread to streets in multiple neighborhoods.



School Streets

Location: Across Europe

Implementing organization(s): Various

Timeline: 1990s-present

Type of temporary street closure: School Streets

OVERVIEW

European cities devised a solution for improving safety during school drop-off and pick-up: School Streets prohibit vehicles outside schools during opening and closing hours. The initiative began in Bolzano, Italy, and has been replicated in many other cities in Europe, including Vienna and Edinburgh.

Signs inform streets users about restricted hours, and agents block street traffic. This simple but effective measure improves road traffic safety and encourages a shift to more sustainable modes of transportation. In many cases, the number of children walking and biking to school increased while fewer caregivers drove children to school. School communities, including teachers and parents, also reported improved air quality and less noise, which makes journeys to and from school more enjoyable.





Scaling Up

Designing streets for kids goes beyond one-off street transformations and temporary events. It requires scaling up and making street improvements part of citywide programs and policies. These can be achieved by embedding and institutionalizing best practices and allocating budgets for long-term sustainability across changes in political administrations. To sustain change when today's best practices become standard practice or the new status quo, city agencies and other organizations and stakeholders should align their efforts to work toward an overall vision of a child-friendly city—a city for all people.



Barcelona, Spain

7.1 | Take a Comprehensive Approach

Implementing and sustaining a long-term approach to street design that prioritizes kids requires a comprehensive effort that involves multiple agencies and stakeholders working closely together. Invite key decision makers to place kids' health and well-being at the center of their work, whether they are shaping

policies, programs, or physical projects. Setting a strong, long-term vision for putting kids first and ensuring that resources are allocated to achieving this vision will help different stakeholders know what they are responsible for in the short term.



Replace Vehicles with Public Space

Location: Pontevedra, Spain

Implementing organization(s): City of Pontevedra

Timeline: 1999–present



OVERVIEW

Pontevedra's leaders believe that creating a child- and family-friendly city is best done through comprehensive urban planning, and that a city that prioritizes pedestrians is a city that is good for children and families. In Pontevedra, 80% of children between 6 and 12 years old walk to school without an adult. This was the direct result of long-term efforts that aimed to deprioritize motor vehicles in urban planning and to improve families' safety and well-being. The policies, programs, and physical improvements carried out by the City of Pontevedra were also inspired by the work of Francesco Tonucci and his initiative, City for Children ("La Città Dei Bambini" in Italian).

The urban transformation started in 1999 with the pedestrianization of the downtown area and was gradually expanded toward the river and other major destinations, such as transit hubs. Much of the downtown area is pedestrian-only or shared streets. Most on-street parking has been removed, and underground garages have been built around the city center.

The transformation has so far reclaimed 669,000 m² previously dominated by motor vehicles and is ongoing. Additionally, some streets in Pontevedra have been upgraded with traffic-calming measures, raised pedestrian crossings, enhanced lighting, accessibility improvements, or new street furniture.

The comprehensive plan includes cycling, where the city also implemented a cycle network, and transit. Metrominuto is a map similar to a transit-route map that shows distances and walking times between major destinations, and is placed on bus stops.

Pontevedra's Safe Routes to School program, "Camino Escolar," encourages children to walk to school without caregivers and bears the motto "The city takes you to school." Local businesses, identified by stickers near their entrances, give support to students when needed.

The citywide speed limit of 30 km/h was set in 2010, and it is encouraged through street design.



KEY STRATEGIES

Upgrade: Roads, sidewalks, plazas, roundabouts, and other public spaces were upgraded with new paving and pedestrian infrastructure.

Protect: Citywide speed limit was set at 30 km/h.

Reclaim: Many streets in the city center were made pedestrian-only or shared streets; many parking spaces were removed.

IMPACT

Increase in youth population despite Spain's low birth rates: the population of children under 15 has increased by 8%, compared to 2.4% in the nearest large city, Vigo, proving the popularity of street transformations and aligned policies and programs.

Increase in independent, active mobility for children: 80% of children 6 to 12 walk to school without caregivers, up from 9% in the 1990s. (This figure was also 80% in the 1970s.)

Increase in active commutes: 65% of all commutes in 2013 were by pedestrians or cyclists.

Decrease in car usage: since 1999, there are 77% fewer motor vehicles in the inner city ring and 53% fewer citywide.

Decrease in road traffic crashes: there were 784 crashes in 2008, down from 1,200 crashes in 2000.

Decrease in road traffic fatalities: there have been zero fatalities since 2011, down from three between 2007 and 2013 and 30 between 1997 and 2006.

Decrease in CO₂ emissions: 66% decrease from 1999 to 2014.

Decrease in crime rates: In 2010, Pontevedra reached its lowest crime rate in a decade, with 34 offenses per 1,000 citizens. In 2017, there were only 27 offenses.

Increase in international recognition: the city has been awarded a number of prizes, including the UN-Habitat Dubai International prize in 2014 and the 2015 Center for Active Design award.



Kids First Program

Location: Bogotá, Colombia

Implementing organization(s): Mayor's Office, Secretary of Education, Secretary of Mobility

Timeline: 2016-present



OVERVIEW

Bogotá aims to become a sustainable and equitable city with happy residents who can reach their full potential. City priorities include improving mobility and public space, especially for children.

The Kids First program takes a holistic approach, aiming to improve children's daily journeys to school as pedestrians, cyclists, and vehicle passengers. To reduce the risks children face, the city created five projects: pedestrian and cycle caravans (Centipede and Al Colegio en Bici), an educational park (MobilePark), two priority bus lanes, a regular school transportation check-up, and school zones.

The program is part of the Bogotá's Vision Zero policy, adopted by the city through its Road Safety Plan 2017-2026.

IMPACT

More than 1,000 students have enrolled in Centipede, the walk to school program, since 2018.

More than 1.5 million bicycle trips to school have been made in four years as part of Al Colegio en Bici, the cycle to school program.

Over 1,500 students have learned kind and safe street coexistence from MobilePark, the educational traffic park.

Over 95,000 students taking school buses use priority lanes.

Over 2,900 school zones have been created over four years.



KEYS TO SUCCESS

Including play and learning: Songs, games, and other teaching elements helped create safe and fun journeys in addition to the technical requirements of transportation projects.

Shared responsibility: Including the broader community creates bonds and improves trust in public institutions. Institutions, schools, and communities have different roles and duties as part of a city's system of mobility.

LESSONS LEARNED

Children are willing, and actually prefer, to walk and cycle to school instead of taking the school bus because their trips are more enjoyable.

Communities can be actively involved in improving safe environments for children.



Subprograms

SCHOOL ZONES

School Zones creates safe street environments and slow vehicular speeds adjacent to educational institutions. Speed limits around schools are 30 km/h, but the design of streets often allows vehicles to achieve higher speeds. To encourage respect for this speed limit, school zones bring speed-calming measures such as curb extensions and increase the visibility of pedestrians and cyclists.



CENTIPEDE

Centipede Safe Roads initiative aims for safer walks to school, turning them into fun and educational moments that strengthen the social fabric of the community. A monitor ensures safety and leads children through games and songs. By seeing how much their kids enjoy walking together, parents and caregivers are encouraged to become involved.



MOBILE PARK

MobilePark is a child-sized model, built with mats, that reproduces everyday urban traffic. It is a teaching scenario that can be brought to schools and other institutions interested in showing children from ages 3 to 11 how to navigate safely and use sustainable and safe transportation options. Children act as everyday road users, and specialized teachers from the Secretary of Mobility show them how to safely walk and cycle, how to read traffic signals, and how to interact with other road users.



AL COLEGIO EN BICI (BIKE TO SCHOOL)

Al Colegio en Bici (Bike to School) is an initiative that promotes cycling as a healthy and environmentally friendly means of transportation for students' travel to school as well as a way to experience their city. Students cycle to school daily with older students, who act as guides and have been trained in road safety, cycling, and basic bicycle mechanics. These guides also organize field trips with students to explore Bogotá and visit museums, libraries, and public spaces.



SCHOOL BUS LANES


Two projects focus on kids using transit: the Centipede School Lane is a priority lane for school buses, and Ruta Pila is a preventive control strategy that checks the safety and security of buses. These programs aim to make kids' bus journeys safer and more efficient.

7.2 | Update Policies

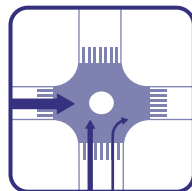
Embedding the well-being of children in local, regional, and national policies ensures that legal and regulatory frameworks prioritize kids and caregivers in the long term. Policies that shape the experience of kids on urban streets include those related to mobility, public space design and access, urban development, planning and land

use considerations, and budget allocation. These policies can permit certain practices, require minimum standards to be met, incentivize best practices, provide restrictions, and be updated to remove impediments. Some examples are listed below. *For more information, see Appendix C and Global Street Design Guide Chapter 2.*

Examples



Mandatory mobility plans for schools can be a starting point for scaling up change: they promote active mobility, change infrastructure around schools, and encourage sustainable mobility.




Many cities require traffic impact assessments and road safety audits as part of large infrastructure projects. These requirements can be used to encourage prioritizing children.



Look for opportunities to allow certain uses of the street and to install child-friendly elements or materials. Consider creating specific codes and manuals or create amendments to existing ones. For example, allow parklets in on-street parking zones or allow for stroller parking to be installed on wide sidewalks.



Some cities recognize that children and caregivers use public transit during off-peak hours and redesign transit networks to improve travel time and reliability. Additionally, some cities consider discounted fares for children and students. *For more information, see Chapter 7.3.*



Plans and codes can help encourage private property owners to create great streets for kids. Consider requiring developers, or giving them incentives such as additional floor-to-area ratio, to implement active commercial uses on ground floors or designate open spaces within the lot to add to the existing play and recreational areas in the neighborhood. Other ideas might include encouraging parking and storage for bicycles and strollers.



Recognize the importance of access to key services through sustainable mobility choices and safe, inspiring street design. Incentivize child-friendly business initiatives and connect different aspects of early childhood development policies to include public health, mobility, nutrition, and access to childcare facilities. *For more information, see Chapter 7.3.*

Vauban Sustainable Urban District

Location: Freiburg, Germany

Implementing organization(s): City of Freiburg

Timeline: 1993-2006

OVERVIEW

Vauban is a former military base that was bought by the City of Freiburg from the German government. A housing shortage encouraged the city to develop a new neighborhood in Vauban where, in 2017, a quarter of the city's 5,500 residents were under 18.

The project relied on a master plan created through the participation of city agents and a local nonprofit, Forum Vauban, which was founded in 1994 as the official body of citizen participation. To create a family-oriented neighborhood and align with a sustainability agenda, the main design objectives were to create a dense urban fabric; promote low-energy-consumption buildings and public spaces; restrict car usage; encourage walking and biking; and increase access to public transport, high-quality green spaces, and public services. A light rail line connects to the city of Freiburg, and all residences are within 400 m of a transit stop.

To ensure that the neighborhood would be economically and socially diverse, the City of Freiburg considered each potential home buyers' age, occupation, marital status, number of children, and more. The diversity in both people and architecture helps to promote a lively public sphere and improve visual interest and neighborhood identity. Former military barracks were developed into a community center, a center for asylum seekers, and student and social housing.

Specific regulations were put in place to support these goals:

- On-street parking restrictions on residential 4-m-wide streets, called "Stellplatzfrei" play streets; vehicular access is allowed at walking speed
- Less than 0.5 residential parking spaces per unit and at least one cycle parking space per unit
- Four- or five-story residential buildings
- Green spaces near housing to ensure play opportunities
- Retail and services along the main road
- Parking in multi-story garages on the periphery; limited on-street parking

STRATEGIES

Protect: Created low-speed shared streets

Activate: Purposefully planned diverse ground-floor uses to create a rich and active public life



7.3 | Integrate Land Use and Mobility

Daily routines are impacted by how far away key destinations are from home, their proximity to other destinations, and transportation options available to reach them. A carefully coordinated approach between

policy, transportation planning, density, and land use should be applied in each neighborhood. Ultimately the goal is to create a city comprised of interconnected, compact neighborhoods.²

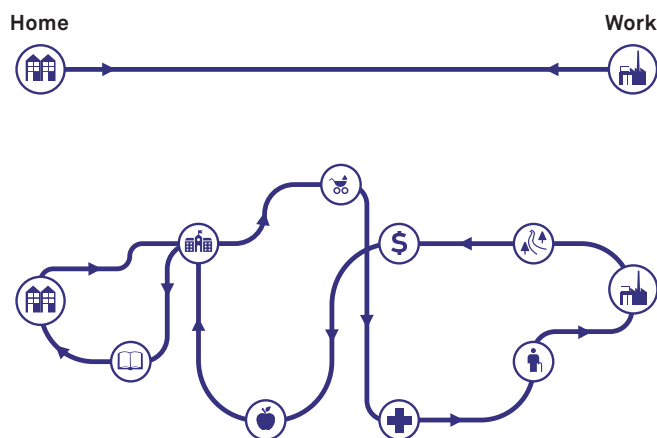


PLAN 15-MINUTE NEIGHBORHOODS

A 15-minute neighborhood is a neighborhood where all basic needs and services are accessed by a 15-minute walking, rolling, cycling, or transit trip from home or from a key destination such as a school or a public plaza. Kids and caregivers need regular access to places such as childcare centers, schools, parks, playgrounds, healthcare facilities, and stores.

Minimize the time needed and maximize mobility choices to access daily goods and services. Identify opportunities for how kids and caregivers can safely access frequent destinations within 15 minutes using convenient and efficient mobility options.

Develop policies that ensure that any new neighborhood developments allow residents to access the majority of their key daily destinations within a 15-minute travel time through coordinated transportation and land use planning.



ASSESS PLANNING DECISIONS WITH CHILDREN AND CAREGIVERS

Traditional planning for urban transportation services and streets often considers a limited set of trips made each day. Commute length and transportation mode generally cater to predictable daily commutes using one or two modes of transportation, with a single destination and few stops.

For caregivers and children, a typical daily journey often looks very different compared to other street users. They may have varied schedules from day to day, stop at multiple destinations, and use multiple modes of transportation, often while carrying heavy loads. This requires more careful consideration when planning to equitably serve all communities.

Engage kids and caregivers to understand their perspectives and implement their suggestions in neighborhood and transit network planning and redesign.



IMPROVE EXISTING STREETS AND MOBILITY

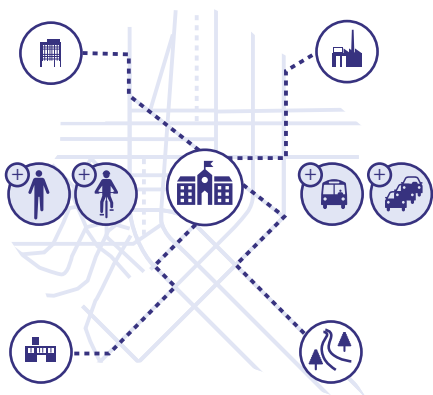
Plan for transportation services that are affordable, reliable, convenient, and comfortable and for streets that have direct, continuous, and accessible pedestrian networks, protected cycle facilities, and dedicated transit lanes. Ideally, these can be easily combined to support a variety of different daily journeys.

Analyze transit station locations, adjust and retrofit stops, or add new stops to connect them to critical services and key destinations for kids and caregivers. Make transit stations accessible by improving pedestrian crossings and making them more frequent.

Improve and connect pedestrian and cycling facilities to make intermodal connections as seamless as possible.

Change land use patterns to remove distance barriers.

Set goals to reduce CO₂ emissions.



PROVIDE NEW TRANSPORTATION OPTIONS

Provide cycle-share systems and shared micromobility options, improve or add new transit services, revise transit schedules, invite electric vehicle share systems, and offer electric vehicle charging stations. These offer families more choices for traveling to their destinations.



ADD NEW DESTINATIONS AND REDUCE TRAVEL DISTANCES

Identify sites and spaces where new destinations such as plazas, play areas, healthy food options, child- and teen-friendly businesses, educational opportunities, and healthcare facilities might be designed into street transformations, added to empty lots, or incorporated into new developments.

Incentivize projects that incorporate pause and play spaces throughout the neighborhood.



Child-Friendly Rotterdam

Location: Rotterdam, Netherlands

OVERVIEW

Based on a series of physical interventions on streets and other public spaces such as sidewalks, back alleys, and courtyards, Rotterdam developed a code for designing outdoor play spaces in 2012. The policy recognizes that a playable and safe environment for children should not be restricted to playgrounds. The code specifies that residential streets must have sidewalks at least 3 m wide to allow for children to play safely and recommends locating them on the sunny side of the road.



Transit Policy

Location: Edmonton, Canada

OVERVIEW

In Edmonton, children under 12 can ride for free on public transport when accompanied by a fare-paying adult or older teenager. This policy is part of a plan to make Edmonton a more family-friendly city. This special youth fare helps families save money, encourages caregivers to drop off and pick up children from school on their way to work, and incentivizes using public transit.



A-MA-Zone

Location: Seoul, South Korea

OVERVIEW

From 1995 to 2012, the Road Traffic Act designated over 15,000 school zones across South Korea, covering nearly all elementary schools. This was the default policy and practice for school routes, but always segregated pedestrians from road traffic, and the program's commitment to safety overwhelmed the social and cultural function of streets. A-MA-Zone pilot projects were launched in 2012 as an experimental, alternative approach to conventional school zones that considered differences in local contexts. Major distinctions between A-MA-Zones and conventional school zones include shared streets; boundaries that extend beyond the legal school zone limit of a 300 m radius; speed limits reduced to 20 km/h; temporary street closures to ensure vehicle-free routes to school during peak hours; more intensive traffic-calming measures such as chicanes, pinchpoints, curb extensions, and raised pedestrian crossings and intersections; and art and play components.

Fair Shared City

Location: Vienna, Austria

OVERVIEW

In 1999, city officials in Vienna conducted a study that showed that women had a much more varied pattern of movement than men, using transit more often and making more trips by walking. To address this, city planners drafted a plan to improve pedestrian mobility and access to transit. The design would widen sidewalks; add street lighting, seating, and ramps on staircases; and improve intersections, all with the goal of providing equal resources for men and women. More than 60 urban projects designed specifically with women in mind have been implemented in Vienna.



SNAPSHOT

Public Space Policy

Location: Madrid, Spain

OVERVIEW

Based on the increasing demand to rethink public spaces, especially those used by children, the city of Madrid has developed a design guide for spaces surrounding schools. The premise of the manual is that single-use school spaces are obsolete, and that the most immediate surroundings are not safe for schoolchildren. The guide acknowledges three types of spaces and gives specific design guidance for each: the patio, located within school boundaries; the immediate surroundings, where improvements on sidewalks, crosswalks, small plazas, and school entrances can be made; and the “close surroundings,” which addresses neighborhood planning, increasing proximity between services, and promoting community cohesion.



SNAPSHOT

Pedestrian Statute

Location: São Paulo, Brazil

OVERVIEW

A pedestrian-focused statute (“Estatuto do Pedestre” in Portuguese), created in São Paulo in 2017 through a partnership of the city council and civil society organizations, recognizes children, youth, and caregivers as street users and acknowledges their specific needs. It defines that pedestrians’ rights include the freedom to walk with strollers or wheelchairs on sidewalks, pedestrian crossings, plazas, and other public spaces. It also defines that pedestrians must have enough time to cross the street safely, considering the time of the day, people count, and users’ speeds. These considerations include children, students, older persons, people with disabilities, and people with limited mobility. Additionally, the policy requires access to educational programs targeted specifically to children, teenagers, caregivers, and older adults.



SNAPSHOT

7.4 | Launch Effective Programs and Initiatives

Citywide programs can help change practices and behavior by educating people or scaling up one-off projects for broader impact. Many programs focus on teaching children and caregivers to modify their behavior to deal with dangerous and uncomfortable urban environments. However, it is vital to teach children that

dangerous and uncomfortable aspects of their daily journeys can and should be changed by design and policy. Programs and initiatives are mostly successful when behavior-based programs are paired with infrastructure changes. Some examples are provided below.

Road safety programs

VISION ZERO FOR YOUTH

Vision zero is an international program to eliminate all traffic fatalities and severe injuries while increasing safe, healthy, equitable mobility for all. First implemented in Sweden in the 1990s, Vision Zero has been embraced by many countries around the world. In recent years, it has been expanded to explicitly prioritize kids.

WALKING AND BIKING “BUS”

Groups of children and caregivers meet every day to walk or cycle to school or other destinations together, along a set route.

SAFE ROUTES TO SCHOOL

Safe Routes to School is an approach that promotes walking and cycling to school through infrastructure improvements, enforcement, tools, safety education, and sometimes incentives to encourage walking and cycling to school.

SCHOOL ZONES

School zones have low vehicular speeds, restricted vehicular traffic, and added safety measures on all streets, typically within a 200 m radius around schools.

Cycling initiatives

RIDE CLUBS

These clubs are composed of children, caregivers, and others who meet to expand their skills on a specific mode of transportation, such as cycling, skating, or walking. They explore different areas of the city and get to know each other.

TRAFFIC PARKS

These are specific sites, often outdoors, where children and people of all ages can learn cycling and traffic navigation skills in a safe space that simulates real street environments. Bicycles are often provided for learning, so people can build confidence cycling before purchasing their own.

DANISH CYCLING GAMES

Cycling games were developed by Danish pedagogues and the Danish Cyclists' Federation with the method of “learning by playing.” They consist of engaging in games while riding bicycles with the purpose of teaching children and young people how to cycle, developing safety skills for cycling, and, above all, encouraging a joy of cycling.

Public-space programs

TREE PLANTING

Tree-planting programs can set goals for cities to incorporate trees into urban streets, ensuring they are added when streets are upgraded, through community requests or when donated by private partners. Adopt-a-tree programs can help with ongoing maintenance.

SEATING PROGRAMS

Seating or bench programs increase the amount of public seating on urban streets, making them more comfortable. Through “streetseat” or “parklet” programs, cities provide legal permits to local private property owners or academic groups to transform vehicle parking spaces into small social spaces or pocket parks.

PLAZA PROGRAMS

Transforming streets into plazas provides quality public spaces and new destinations within neighborhoods. Often implemented with local partners to support ongoing maintenance, these are ideal places to incorporate play spaces for children and social spaces for caregivers.

Vision Zero for Youth

Location: Mexico City, Mexico

Implementing organization(s): City of Mexico City, Institute for Transportation & Development Policy Mexico, FIA Foundation

OVERVIEW

Vision Zero for Youth is a program created to expand on the Vision Zero strategies developed for the city. The initiative focuses on transforming the road infrastructure around schools, raising awareness about road safety, and improving law enforcement. It also builds the capacity of city staff and decision makers to plan, implement, and evaluate the program.

In 2018, the program launched its first pilot project in the school zone around Secundaria No. 4 “Moisés Sáenz.” The physical intervention was planned and implemented with the support of the school community, including students, teachers, and parents. An interim intervention that tested a new road and intersection geometry was quickly turned into a permanent street transformation. During the next phase, the city will use this experience to inform project implementation around four other schools.



SNAPSHOT

Walk and Bike to School Days

Location: USA

Implementing organization(s): National Center for Safe Routes to School, various

OVERVIEW

Thousands of events are organized every year to promote walking and biking to school by cities across the USA. In 2018 alone, the National Center for Safe Routes to School (the coordinating agency for Walk and Bike to School Days), registered over 3,200 Bike to School Day events, which occur every May, and 5,600 Walk to School Day events, which are held every October.

Walk to School Days started in 1997 as a one-day event. The success of the initiative led to the creation of the Bike to School Day in 2012. These events are campaigns to raise awareness about road safety and the benefits of walking and biking, but they have also triggered a broader discussion around safe routes to school. Communities across the USA have already benefited from long-term walking and cycling programs and infrastructure improvements.

There is also an online platform that helps communities plan their own event and share success stories to inspire others.



SNAPSHOT

7.5 | Allocate Funding

Sustainable funding sources are essential to creating safe streets for kids. It is also critical to consider maintenance, repairs, and operations when planning project budgets. Local governments should aim to allocate at least 33% of total spending on transportation initiatives to infrastructure for pedestrians, cyclists, and transit users.³

The ongoing economic health of a city is strongly influenced by its transportation investment policy and the health of its youngest populations. While cities often

have multiple competing needs for limited financial resources, it is critical to ensure budget allocations prioritize streets for kids through capital investments and maintenance budgets.

Leverage private investments, development bank loans, and city taxpayer money to invest in the health and well-being of the next generation. By investing in streets for kids, cities gain indirect, long-term benefits of improved public health, environmental quality, and economic prosperity.

Leveraging funding for streets for kids



Milan, Italy

Require and incentivize **new development projects** to provide quality infrastructure for pedestrians, cyclists, and transit users or adjacent streets. Consider adding an impact fee that is dedicated to improving neighborhood connectivity.

Establish **government-funded grant programs** to improve streets near children's facilities.

Create **urban transportation funds** that receive funding from parking fees.

Build revenue by **charging private vehicles for access to congested areas**. Reinvest in streets for kids.

Review **existing operating and maintenance budgets** to identify where safer street geometry and facilities can be implemented within existing budget.

Look at **private funding** such as crowdfunding, grants, and corporate sponsorships for interim interventions.

Partner with local **business improvement districts** to maintain projects. Create synergy between physical projects and programs. Design programs that support physical transformations and include funding for operations and maintenance.

Ensure that the budgets of **parks, landscape, and transportation agencies** have funding to maintain plaza projects.

Distribute **capital investment budgets** to equitably benefit kids over private vehicles.

Leverage **development bank funds** to improve neighborhood streets and transit access.

Non-Motorized Transport Policy

Location: Nairobi, Kenya

Implementing organization(s): UN Environment Share the Road Program, Nairobi City County, support from FIA Foundation

Timeline: 2015-present

OVERVIEW

To improve walking and cycling, Nairobi County allocated 20% of its road construction budget for non-motorized transport infrastructure. As a result, it is now mandatory for all new road construction projects to improve conditions for pedestrians and cyclists, and that budgets include funds for ongoing maintenance.



SNAPSHOT

Transportation Budget Policy

Location: Chennai, India

Implementing organization(s): Greater Chennai Corporation

Timeline: 2014-present

OVERVIEW

This policy requires that at least 60% of Chennai's transportation budget be allocated to redesigning the urban transportation network and aims to make walking and cycling safer and more enjoyable. As a result, the Greater Chennai Corporation has implemented over 50 km of wide sidewalks and has an ambitious goal to build a safe and continuous pedestrian network through at least 80% of all streets.



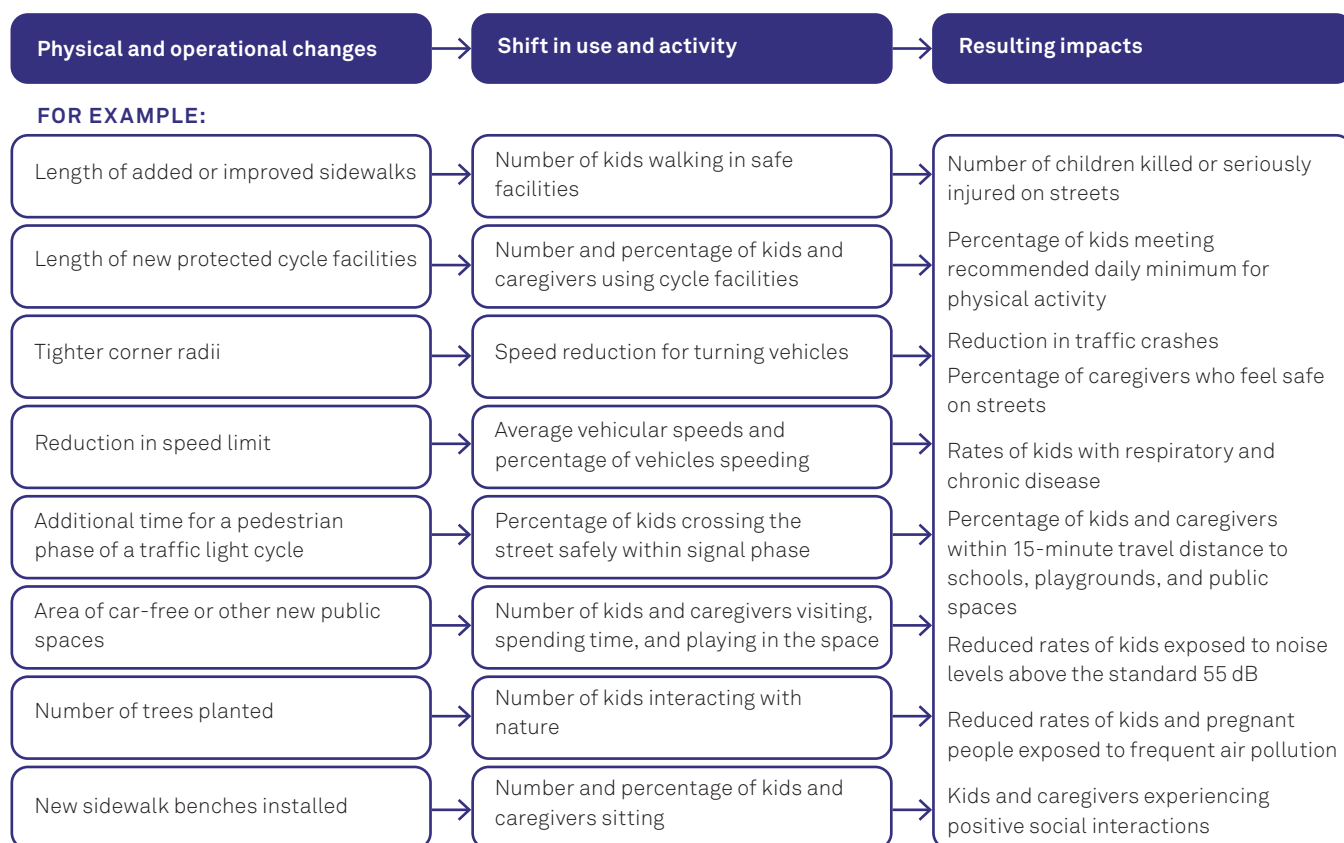
SNAPSHOT



7.6 | Measure Impact

Measuring and monitoring the impact of a project or program is important to make a case, know what works, build support, and secure funding for longer-term change. Metrics should include quantitative and qualitative evaluation, and be completed before, during, and after project implementation. Measuring physical

and operational improvements can demonstrate short-term progress as well as long-term success, and the impact of multiple projects, programs, and policies can be measured at a neighborhood or citywide scale. *For more information, see Appendix D and Global Street Design Guide Chapter 3.*



Tips for collecting metrics

ALWAYS COLLECT “BEFORE” DATA

This is critical: without it, there is no comparison or baseline with which to measure impact.

CONDUCT QUALITATIVE SURVEYS

Surveys ensure individual anecdotes that might be against a project do not trump the overall success. They allow a broad group of people to provide input and can be critical in scaling up projects or making them permanent.

MEASURE WHAT MATTERS MOST

Use resources strategically to measure the project's challenges and its objectives, such as improving road safety, adding mobility choices, reducing travel time, and providing more space to play and spend time. It is impossible to measure everything, so choose the most important metrics.

COLLECT BEFORE AND AFTER VISUALS

Photos and videos of street transformations with kids and caregivers using them are key to communicate the challenges that exist, who is using the street, and how activities can change over time.

COLLECT QUANTITATIVE METRICS

Collecting before and after counts of children and babies using different transportation modes or spending time in a street can inform if a project has achieved its objectives.

MEASURE OVER TIME

To inform the success of a project over time, repeat metrics collection immediately after a project's implementation, after multiple days or weeks, and after multiple months. Identify the most relevant time of day, or day of week, to best understand the impact for kids and caregivers.

CurieuzeNeuzen Vlaanderen/ Citizen Science

Location: Flanders, Belgium

Implementing organization(s): University of Antwerp

Timeline: May 2018

OVERVIEW

CurieuzeNeuzen Vlaanderen is a citizen science project in which 20,000 citizens measured the air quality near their houses during May 2018. The aim was to acquire a detailed map of air quality in Flanders, a region of Belgium, in both cities and the countryside. Participants installed a simple, standardized measurement device on a street-facing window of their residence to measure the mean concentration of nitrogen dioxide (NO₂), an important indicator for traffic pollution. Air quality can vary significantly over short distances, especially due to the street canyon effect, by which pollutants accumulate in higher concentrations in narrow, poorly ventilated streets with more motor vehicles. Because of this variable air quality, many measurement locations are required to properly assess the predictive capacity of the air quality model. Help from citizens is extremely valuable to gather enough data on the spatial distribution of air quality.



SNAPSHOT

Routes to School

Location: Mexico

Implementing organization(s): Liga Peatonal, Bernard van Leer Foundation

Timeline: 2017-present

OVERVIEW

Liga Peatonal (Pedestrian League), an organization focused on safe routes to school, created an online tool that helps communities assess safety in school surroundings through an interactive map, understand changes needed in infrastructure, implement physical improvements, or implement programs and engage with local authorities. The website acts as tutorials to empower communities. It offers three different audits for assessing road safety that vary in difficulty and investment levels, and offers detailed information such as photographs and financial resources about potential projects to implement, including “Routes to School,” “Walking Bus,” sidewalk widening, and furniture making.

Communities can learn about project implementation processes, including official approvals needed and recommendations for designing campaigns or organizing demonstrations. Caminito de la Escuela (Routes to School) also has an online library with data, templates for official documents, and policy information.

By sharing detailed but also clear information and recommendations, this guide is a powerful tool to call citizens to action.



SNAPSHOT

Resources





Gwangjung, South Korea

Acknowledgments

Global Designing Cities Initiative

Abhimanyu Prakash
Ankita Chachra
Anna Siprikova
Annie Peyton
Brianna Williams
Eduarda Aun
Eduardo Pompeo Martins
Fabrizio Prati
Hayrettin Güncü
Kat Gowland
Lucia De La Mora Colunga
Majed Abdulsamad
Najwa Doughman
Skye Duncan
Solomon Green-Eames

National Association of City Transportation Officials

Aaron Villere
Alex Engel
Becca Freer
Celine Schmidt
Corinne Kisner
Dana Jacks
Jenny O'Connell
Kate Elliott
Kate Fillin-Yeh
Katya Tabakina
Laurie Alemian-Derian
Matthew Roe
Nicole Payne
Sasha Berger
Sindhu Bharadwaj
Yadira Cabrera
Zabe Bent

Bernard van Leer Foundation

Cecilia Vaca Jones
Darell Hammond
Esther Goh
Hannah Wright
Julien Vincelot
Maria Elena Tabares
Michael Feigelson
Patrin Watanatada

Bloomberg Philanthropies

Kelly Henning
Kelly Larson
Rebecca Bavinger

FIA Foundation

Agnieszka Krasnolucka
Natalie Draisin
Rita Cuypers
Saul Billingsley

Fondation Botnar

Susanna Hausmann-Muela

Bloomberg Associates

Janette Sadik-Khan
Nicholas Mosquera
Seth Solomonow
Andy Wiley-Schwartz

Key contributors

Fatima Nawshin Terin
Francisca Benitez-Beas
Gabriela Callejas
Julie Kwon
Saeb Ali Khan

CONSULTANTS

Brenna Hassinger-Das
Janett Jiménez Santos
Joan Wolbier
Grace Duggan
Lennart Nout

GLOBAL CONTRIBUTORS

Albania

Tirana
Simon Battisti
Valbona Koci

Australia

Sydney
Leanne Bridges

Austria

Vienna
Edgar Jimenez

Brazil

Fortaleza
Beatriz Rodrigues
Dante Rosado
Ezequiel Dantas
Thais Paiva
Recife
André Arruda
Rio de Janeiro
Clarisse Cunha Linke
São Paulo
Carolina Padilha
Daphne Savoy
Irene Quintáns
Leticia Leda Sabino
Murilo Casagrande
Ramiro Levy
Renato Forster

Belgium

Ghent
Dries Gysels

Bolivia

La Paz
Sdenka Narváez

Canada

Montreal
Andrée-Anne D'Amours
Isabelle Guy
Ottawa
Kristie Daniel
Winnipeg
Jamie Hilland
Shoni Madden

Chile

Santiago
Constanza Abusleme
Daniel Lanfranco Sagaris

China

Shenzhen
Lei Yuechang
Wenfeng Huang
Yiyi Liu
Zhou Xuerui

Colombia

Bogotá

Angélica Piedad Sánchez Picón
Carlos Urrego
César Manuel Mariño Ávila
Claudia Andrea Díaz Acosta
Lina Andrea García Mejía

Medellín

Carlos Pinto
Sebastián González Bolívar
Silvia Shrubsall

Denmark

Copenhagen

Christopher Martin
Johan Heichelmann
Kristoffer Holm Pedersen
Lars Gemzøe

France

Aix-en-Provence

Jeffrey Witte

Georgia

Tbilisi

Gela Kvashilava

Ghana

Accra

Samuel Boamah Danquah

Greece

Thessaloniki

Maria Sitzoglou

India

Bangalore

Manju George

Chennai

Archana Menon
Shreya Gadepalli

Delhi

Sarika Panda Bhatt

Kolkata

Megha Tyagi

Italy

Milan

Demetrio Scopelliti

Israel

Jerusalem

Liyat Esakov Ben Shitrit

Tel Aviv

Bosmat Sfadia-Wolf
Itai Palti

Japan

Tokyo

Shingo Sekiya

Kenya

Nairobi

Christopher Kost
Naomi Mwaura

Mexico

Mexico City

Aldo González Barrera
Dhyana Quintanar Solares
Jorge Jordi Cáñez

Nepal

Lalitpur

Vibek Gupta

Netherlands

Amsterdam

An-Jes Oudshoorn
Laura Hakvoort

New Zealand

Auckland

Alex Bonham
Kathryn King
Ludo Campbell-Reid
Nicole Thompson

Christchurch

Josie Schroder

Peru

Lima

Augusto Mostajo
Carlos Javier Vega
Cynthia Shimabukuro

Russia

Moscow

Bella Filatova
Daria Raspopina

Rwanda

Kigali

Julian Ingabire

Senegal

Dakar

Karima Grant

Spain

Barcelona

Carolina Solis Bonini
Daniel Lorenzo
David Asparo Huix
Las Palmas de Gran Canaria
Adan Jorge Davila Medina

Madrid

Inés Sánchez de Madariaga

Valencia

Francesc Arechavala Roé

South Africa

Cape Town

Claire Enslin
Lars Espeter
Rebecca Campbell

South Korea

Seoul

Jihee Namgung

Suwon

Soo Jin Chung

Sweden

Stockholm

Alexander Stähle

Ukraine

Kharkiv

Tetyana Zhydkova

United Kingdom

Hampshire

James Bradford
Julio Urzua

London

Anoush Darabi
Christopher Martin
Kimberly McArthur
Lisa Witter
Matt Whitney
Sam Williams

United States

Austin, TX

Jay Crossley

Rani Lueder

Baltimore, MD

Beth Blauer

Berkley, CA

Tracy McMillan

Boston, MA

Andres Sevtasuk

Emily Rackleff

Michael Evans

Boulder, CO

Louise Chawla

Mara Mintzer

Chapel Hill, NC

Seth LaJeunesse

Charlotte, NC

Martin Zimmerman

Chicago, IL

David Pulsipher

Sasha Lavoie

Stephen Heiny

Detroit, MI

Erika Linenfelser

Eugene, OR

Shane MacRhodes

Littleton, CO

David Pulsipher

Long Beach, CA

Allan Crawford

Los Angeles, CA

James Rojas

Margot Ocañas

Naria Kiani

Valerie Watson

New York, NY

Aimee Gauthier

Alexandra Lange

Alison Collard de Beaufort

Aminah Ricks

Chelsea Yamada

Erwin Figueroa

Heather Thompson

Janine Yoong

Kaja Köhl

Kim Wiley-Schwartz

Leni Schwendinger

Mac Levine

Marianna Vaidman Stone

Mike Lydon

Nidhi Gulati

Overland Park, KS

Brian Geiger

Philadelphia, PA

Meghan Talarowski

Portland, OR

Scott Batson

San Francisco, CA

Tom Rickert

Seaside, FL

Victoria Derr

Seattle, WA

David Driskell

Dawn Hemminger

Lizzie Moll

Nancy Pullen-Seufert

Washington, DC

Anna Bray Sharpin

Benjamin Welle

Claudia Adiazola-Steil

Eric Feldman

Jacob Mason

Jen De Melo

West Palm Beach, FL

Ana Maria Aponte

Vietnam

Hanoi

Tran Thi Kieu Thanh Ha

CASE STUDY AND SNAPSHOT CONTRIBUTORS

Bophirima Primary School

Ayikai Poswayo, Amend

School Zone Improvements

Jihee Namgung, Seoul National
University

Lane Tech High School

David Smith, Chicago Department of
Transportation

Play Around the City

Michael Evans, Mayor's Office of New
Urban Mechanics

Urban Thinkscape

Brenna Hassinger-Das, Pace University
Kathy Hirsh-Pasek, Brookings
Institution/Temple University
Molly A. Schlesinger, Temple University

Justin Kabwe Primary School

Ayikai Poswayo, Amend

Potgieterstraat

Elger Blitz, Carve

Parques del Río

Sebastián González Bolívar, LATITUD

Queens Boulevard

Ben Schwed, New York City Department
of Transportation
Olivia Gibbeson, New York City
Department of Transportation
Chris Brunson, New York City Department
of Transportation

Mind the Step

Gabriela Callejas, Cidade Ativa
Ramiro Levy, Cidade Ativa

Tiramarama Way

Nicole Thompson, Wraith + Associates

Bus Rapid Transit/Metrobús

Janett Jiménez Santos

Public Art Bus Stop

Bella Filatova, Buro Druzhba

Growing Up Boulder

Mara Mintzer, Growing Up Boulder
Louise Chawla, University of Colorado
Boulder

Shenzhen Design Week

Zhou Xuerui, Shenzhen Urban Planning
and Design Research Institute Co., Ltd.
lei Yuechang, Shenzhen Urban Planning
and Design Research Institute Co., Ltd.
Yiyi Liu, Shenzhen Urban Planning and
Design Research Institute Co., Ltd.

Playing Out

Alice Ferguson, Playing Out

Saturday Night Mobile Playground

Kristie Daniel, HealthBridge Foundation of Canada

Tran Thi Kieu Thanh Ha, HealthBridge Foundation of Canada

Kids First Program

Juliana Andrea Zambrano Moncada, Secretaría Distrital de Movilidad

A-MA-Zone

Soo Jin Chung, Suwon Research Institute

PHOTO CREDITS

All images used in this guide are taken by the authors, unless specified below.

Introduction: xiv top left courtesy of Oded Antman/Bernard van Leer Foundation; top center Atelier Barda; top right City of Tirana; middle left Moritz Bernoulli, Autoridad del Espacio Público; center AromeiZERO; bottom middle Allan Crawford; bottom right ITDP India Programme; xv middle left Rebecca Bavinger; middle top All Things Boulder; middle center Rory Williams; middle right FIA Foundation; bottom left Coletivo MOB - Movimento e Ocupe o seu Bairro. **1 Focusing on Kids:** 3 ITDP India Programme; 5 right Mélanie Dusseault for City of Montreal. **2 Designing at Multiple Scales:** 20 Victor Macêdo. **3 Street Design Strategies:** 40 top left Amend; top right Amend; bottom left Amend; bottom right Amend; 41 top left KaBOOM!; top right KaBOOM!; bottom right KaBOOM!; 42 bottom left Partnership for Road Safety; 43 top right City of Chicago; bottom left Jihee Namgung; 44 top left City of Tirana, top right City of Tirana; bottom left Simon Battisti; 45 top right Héctor Ríos Vega; middle right Héctor Ríos Vega; bottom right Mayor's Office of New Urban Mechanics; 46 top left SLA, top right SLA; 47 top right Yoav Peled, bottom left Yoav Peled; bottom right Yoav Peled; 48 top left Sahar Coston-Hardy courtesy of Playful Learning Landscapes; top right Sahar Coston-Hardy courtesy of Playful Learning Landscapes; bottom right Sahar Coston-Hardy courtesy of Playful Learning Landscapes; bottom Sahar Coston-Hardy

courtesy of Playful Learning Landscapes; 50 top left Gwangju Biennale Foundation; top right Gwangju Biennale Foundation; middle right Gwangju Biennale Foundation; bottom right Gwangju Biennale Foundation; 51 top left East Ballard Community Association; top right East Ballard Community Association; middle East Ballard Community Association; bottom right East Ballard Community Association. **4 Transforming Streets:** 53 Sebastián González Bolívar, Alejandro Arango; 56 Amend, Edward Echwalu; 58 middle Cidade Ativa; 59 left Amend, Edward Echwalu; middle Megha Tyagi; 62 left Amend, right Amend; 66 Carolina Solis Bonini; 68 top right courtesy of Dhiraj Singh/Bernard van Leer Foundation; bottom right Tim Gill; 72 top left Carve; top right Carve; bottom Carve; 73 top Mélanie Dusseault for City of Montreal; bottom Mélanie Dusseault for City of Montreal; 80 left Miran Kambic; right Miran Kambic; 81 top left Miran Kambic; top right Miran Kambic; bottom Miran Kambic; 84 top left Gabriela Callejas; top right ITDP; bottom middle FIA Foundation; 88 top left Sebastián González Bolívar, Alejandro Arango; top right Sebastián González Bolívar, Alejandro Arango; bottom Sebastián González Bolívar, Alejandro Arango; 89 top left Moscow Municipal Services Complex; top right Moscow Municipal Services Complex; bottom Moscow Municipal Services Complex; 90 left New York City Department of Transportation; right New York City Department of Transportation; 91 top left New York City Department of Transportation; top center New York City Department of Transportation; top right New York City Department of Transportation; bottom New York City Department of Transportation; 94 center Alto Perú; right Chat Travieso; 95 right HIK Ontwerp; 98 left Cidade Ativa; right Cidade Ativa; 99 top left Cidade Ativa; top right Cidade Ativa; bottom Cidade Ativa; 100 top Think City; bottom Think City; 101 top Wright + Associates; bottom Natta Summerky courtesy of PFS Studio; 102 Miguel Gomez Petti; 104 Miguel Gomez Petti; 108 Gabriela Callejas; 109 Cesar Manuel Mariño Avila. **5 Street Design Elements:** 110 Leanne Bridges, City of Sydney; 116 left courtesy of INFANT; 121 top right Alto Perú; bottom left KaBOOM!, The Urban

Conga Inc.; bottom right Mayor's Office of New Urban Mechanics; 125 top Janett Jimenez-Santos; middle Zicla; bottom Buro Druzhba; 129 bottom City of Milan; 130 left Jarno Kraayvanger; 131 left Fatima Nawshin Terin; center Sebastián González Bolívar, Alejandro Arango; right Pensa. **6 How to Make Change Happen:** 134 Pinar Gedikozer; 140 top Jairo Rosales; center Shenzhen Design Week; bottom Colecamins Carlos Alcañiz; 143 top center Ocupa Tu Calle; top right Edgar Jimenez; middle right André Arruda; middle center Future Planners, Aminah Ricks; middle right Maria Sitzoglou; bottom right Rich Conyngham; bottom center Buro Druzhba; bottom right Bruna Sato, Metrôpole (São Paulo); 144 top Jade Cody, Growing Up Boulder; center Shenzhen Design Week; bottom Shenzhen Design Week; 145 top Gabriela Callejas; center RedOCARA; bottom www.trafikkagenten.no; 148 top Asheville on Bikes; middle Justin Mitchell; bottom www.livingstreet.org; 151 Emma Hull, Playing Out; bottom Alice Ferguson, Playing Out; 152 Kounkuey Design Initiative; bottom Think Playgrounds; 153 bottom Stad Hoogstraten. **7 Scaling Up:** 154 Karin Lundgren; 157 left Council of Pontevedra; right Council of Pontevedra; 158 top left Bogotá Secretaría Distrital de Movilidad; top right Bogotá Secretaría Distrital de Movilidad; bottom right Bogotá Secretaría Distrital de Movilidad; 159 top Bogotá Secretaría Distrital de Movilidad; top center Bogotá Secretaría Distrital de Movilidad; bottom center Bogotá Secretaría Distrital de Movilidad; bottom Bogotá Secretaría Distrital de Movilidad; 161 top Martin Zimmerman/City Wise Studio USA; bottom Martin Zimmerman/City Wise Studio USA; 164 top Tim Gill; center City of Edmonton; bottom Jihee Namgung; 165 center Ayuntamiento de Madrid, PEZarquitectos SLP; bottom Como Anda; 167 top ITDP; bottom National Center for Safe Routes to School; 169 top FIA Foundation; center ITDP India Programme; bottom ITDP India Programme; 171 top Image CurieuzNeuzen/University of Antwerp; bottom Liga Peatonal. **Resources:** 172 Gwangju Biennale Foundation; 187 top Peatónio Peatón; bottom Roberto Guardia Ramírez, Director de Planificación de la Movilidad Urbana Sostenible. El Alto – Bolivia.

Notes

1 Focusing on Kids

1. "8 Things to Remember about Child Development." Center on the Developing Child at Harvard University. Accessed November 19, 2019. <https://developingchild.harvard.edu/resources/8-things-remember-child-development/>.
2. "Importance of Early Childhood Development: Early Brain Development and Human Development." Encyclopedia on Early Childhood Development. Accessed November 19, 2019. <http://www.child-encyclopedia.com/importance-early-childhood-development/according-experts/early-brain-development-and-human>.
3. "Baby's Brain Begins Now: Conception to Age 3." Urban Child Institute. Accessed November 19, 2019. <http://www.urbanchildinstitute.org/why-0-3/baby-and-brain>.
4. Grantham-Mcgregor, Sally, Yin Bun Cheung, Santiago Cueto, Paul Glewwe, Linda Richter, and Barbara Strupp. "Developmental Potential in the First 5 Years for Children in Developing Countries." *The Lancet* 369, no. 9555 (2007): 60–70. "Brain Architecture." Center on the Developing Child at Harvard University. Accessed November 19, 2019. <https://developingchild.harvard.edu/science/key-concepts/brain-architecture/>.
5. Ibid.
6. Csibra, G., & Gergely, G. (2009). Natural pedagogy. *Trends in Cognitive Sciences*, 13,148–153.
Chi, M. T. H. (2009). Active-constructive-interactive: A conceptual framework for differentiating learning activities. *Topics in Cognitive Sciences*, 1, 73–105.
Hassinger-Das, B., Toub, T. S., Zosh, J. M., Michnick, J., Hirsh-Pasek, K., & Golinkoff, R. M. (2017). More than just fun: A place for games in playful learning. *Infancia y Aprendizaje* 40, 191–281.
7. Lester S, Russell W. Children's right to play: An examination of the importance of play in the lives of children worldwide. *Working papers in early childhood development*, No. 57. The Hague, The Netherlands: Bernard van Leer Foundation; 2010.
Zosh, J., Hopkins, E. J., Jensen, H., Liu, C., Neale, D., Hirsh-Pasek, K., Solis, S. L., & Whitebread, D. (2017). Learning through play: A review of the evidence. Billund, Denmark: The LEGO Foundation.
8. "Streets for Life: Safe and Healthy Journeys for the Children of Latin America and the Caribbean." FIA Foundation. <https://www.fiafoundation.org/media/596965/streets-for-life-en.pdf>.
"Dekra Road Safety Report 2019: Children on the Road." Dekra, 2019. <https://www.dekra.com/media/dekra-evs-report-2019-en-92-0509.pdf>.
9. "Make Roads Safe: Action on Global Road Traffic Injuries." FIA Foundation, 2017. <https://www.fiafoundation.org/media/429430/mrs-booklet-pages.pdf>.
10. Global Status Report on Road Safety 2018. Geneva, Switzerland: World Health Organization, 2018.
11. Rosén, Eric and Ulrich Sander. "Pedestrian fatality risk as a function of car impact speed," *Accident Analysis and Prevention* 41, No. 3 (2009).
12. Billingsley, Saul. "Unfinished Journey: The Global Health Response to Children & Road Traffic." <https://www.fiafoundation.org/media/551645/unfinished-journey-report-spreads.pdf>. FIA Foundation, 2018.
13. "Children and Air Pollution." American Lung Association. Accessed November 19, 2019. <https://www.lung.org/our-initiatives/healthy-air/outdoor/air-pollution/children-and-air-pollution.html>.
14. Cohen, Sheldon, David C. Glass, and Jerome E. Singer. "Apartment Noise, Auditory Discrimination, and Reading Ability in Children." *Journal of Experimental Social Psychology* 9, no. 5 (1973): 407–22.
15. 81% of adolescents (age 11 to 17) worldwide were insufficiently physically active in 2010. "Global Status Report on Noncommunicable Diseases." World Health Organization, 2014. https://apps.who.int/iris/bitstream/handle/10665/148114/9789241564854_eng.pdf?sequence=1.
16. Mp, Desai, Sharma R, Riaz I, Sudhanshu S, Parikh R, and Bhatia V. "Worldwide Trends in Body-Mass Index, Underweight, Overweight, and Obesity from 1975 to 2016: A Pooled Analysis of 2416 Population-Based Measurement Studies in 128.9 Million Children, Adolescents and Adults." *Yearbook of Paediatric Endocrinology*, November 2018. <https://doi.org/10.1530/ey.15.13.20>.
"Tenfold Increase in Childhood and Adolescent Obesity in Four Decades: New Study by Imperial College London and WHO." World Health Organization. Accessed November 19, 2019. <https://www.who.int/news-room/detail/11-10-2017-tenfold-increase-in-childhood-and-adolescent-obesity-in-four-decades-new-study-by-imperial-college-london-and-who>.
17. Ferguson, Kim T., Rochelle C. Cassells, Jack W. Macallister, and Gary W. Evans. "The Physical Environment and Child Development: An International Review." *International Journal of Psychology* 48, no. 4 (2013): 437–68.
18. Lawrence, Eric D., Nathan Bomey, and Kristi Tanner. "Death on Foot: America's Love of SUVs Is Killing Pedestrians." *Detroit Free Press*, July 1, 2018. <https://www.freep.com/story/money/cars/2018/06/28/suvs-killing-americas-pedestrians/646139002/>.

-
19. Moore, T.H.M., J.M. Kesten, J.A. López-López, S. Ijaz, A. Mcaleenan, A. Richards, S. Gray, J. Savović, and S. Audrey. "The Effects of Changes to the Built Environment on the Mental Health and Well-Being of Adults: Systematic Review." *Health & Place* 53 (2018): 237–57.
- Haidt, Jonathan, and Pamela Paresky. "By Mollycoddling Our Children, We're Fuelling Mental Illness in Teenagers | Jonathan Haidt and Pamela Paresky." *The Guardian*. January 10, 2019. <https://www.theguardian.com/commentisfree/2019/jan/10/by-mollycoddling-our-children-were-fuelling-mental-illness-in-teenagers>.
-

20. Telama, Risto. "Tracking of Physical Activity from Childhood to Adulthood: A Review." *Obesity Facts* 2, no. 3 (2009): 187–95.
- Malina, Robert M. "Adherence to Physical Activity From Childhood to Adulthood: A Perspective From Tracking Studies." *Quest* 53, no. 3 (2001): 346–55.
-

2 Designing at Multiple Scales

1. National Association of City Transportation Officials. *Urban Street Design Guide*. Washington, DC: Island Press, 2013.
2. "The State of the World's Children 2012: Children in an Urban World." UNICEF, 2012. https://www.unicef.org/sowc2013/files/SOWC_2012-Executive_Summary_EN.pdf.
-

3 Street Design Strategies

1. A. Bartmann, W. Spijkers and M. Hess, "Street Environment, Driving Speed and Field of Vision." *Vision in Vehicles III*. Amsterdam: Elsevier, 1991.
2. Tefft, Brian C. "Impact Speed and a Pedestrians Risk of Severe Injury or Death." PsycEXTRA Dataset, 2011. <https://doi.org/10.1037/e550422012-001>.
3. "Relationship Between Lane Width and Speed: Review of Relevant Literature." Columbia Pike Street Space Planning Task Force and Parsons Transportation Group, 2003. https://nacto.org/docs/usdg/review_lane_width_and_speed_parsons.pdf.
-

5 Street Design Elements

1. Eric Feldman, "Child-Friendly Cities: What my toddler taught me about city design." Plan. Place Blog, accessed November 19, 2019, <http://planplaceblog.com/2015/01/20/child-friendly-cities/>.
2. *More than Swings and Roundabouts: Planning for Outdoor Play*. London: National Children's Bureau, 2002.
3. "At Your Fingertips: The 8 Types of Learning Styles." SkillsYouNeed. Accessed November 19, 2019. <https://www.skillsyouneed.com/rhubarb/fingerprints-learning-styles.html>
- "Overview of Learning Styles." Learning Styles Online, 2004. Accessed November 19, 2019. <https://www.learning-styles-online.com/overview/>.
-

4. Lueder, Rani. *Ergonomics for Children: Designing Products and Places for Toddler to Teens* (S.L.: CRC Press, 2019): 854.
- Wells, Nancy M. "At home with nature: Effects of 'greenness' on children's cognitive functioning." *Environment and behavior* 32, no. 6 (2000): 775-795.
5. Schepers, J. P., P. A. Kroeze, W. Sweers, and J. C. Wüst. "Road factors and bicycle–motor vehicle crashes at unsignalized priority intersections." *Accident Analysis & Prevention* 43, no. 3 (2011): 853-861.
- Taylor, Andrea Faber, Angela Wiley, Frances E. Kuo, and William C. Sullivan. "Growing up in the inner city: Green spaces as places to grow." *Environment and Behavior* 30, no. 1 (1998): 3-27.
6. Bruntlett, Chris, and Melissa Bruntlett. "Exploring Groningen's Fietsstraats: The 'Bike Streets' That Treat Cars as Guests," August 6, 2016. <https://dailyhive.com/vancouver/exploring-groningen-fietsstraats-bike-streets>.
7. United Nations High Commissioner for Refugees. "How Night-Time Street Lighting Affects Refugee Communities," 2017.
8. "Outdoor Lighting Basics." International Dark-Sky Association, October 24, 2018. <https://www.darksky.org/our-work/lighting/lighting-for-citizens/lighting-basics/>.
-

6 How to Make Change Happen

1. "Child-Friendly Places." Children's Environments Research Group. Accessed November 20, 2019. <https://cernyc.org/portfolio/child-friendly-places>.
2. Hassinger-Das, B., Bustamante, A. S., Hirsh-Pasek, K., Golinkoff, R. M., Magsamen, S., Robinson, J. P., & Winthrop, R. (2018). *Learning Landscapes: Can urban planning and the learning sciences work together to help children?* Global Economy and Development Working Paper 124. Washington D.C.: The Brookings Institution.
3. "Convention on the Rights of the Child." OHCHR. Accessed November 20, 2019. <https://www.ohchr.org/en/professionalinterest/pages/crc.aspx>.
- Wingspread Declaration of Principles for Youth Participation in Community Research and Evaluation. <http://www.ssw.umich.edu/public/currentProjects/youthAndCommunity/pubs/SymposiumII.pdf>
4. Derr, Victoria, Louise Chawla, and Mara Mintzer. *Placemaking with Children and Youth: Participatory Practices for Planning Sustainable Communities*. New York, NY: New Village Press, 2018. Page 47.
5. Derr, *Placemaking with Children and Youth*.
- "Building Better Cities with Young Children and Families. How to Engage Our Youngest Citizens and Families in City Building: A Global Scan of Best Practices." 8 80 Cities. <https://www.880cities.org/wp-content/uploads/2017/11/BvLF-8-80-Cities-Report-Final.pdf>.
-

-
6. Some case studies show that art and play methods are the most effective for ages from 4 to 11.
Derr, *Placemaking with Children and Youth*.
 7. Play Streets Toolkit Version 2, August 2017, Co-Design Studio.
https://playingout.net/wp-content/uploads/2019/03/ONLINE-VSN_Playing-Out-manual-edit-25.02.19.pdf
Ferguson, Alice. "Playing out: a grassroots street play revolution." *Cities & Health* (2019): 1-9.
 8. "The Movement For Open Streets." Open Streets Project,
<https://openstreetsproject.org/>.
-

7 Scaling Up

1. Gill, Tim. "Building Cities Fit for Children: Case Studies of Child-Friendly Urban Planning and Design in Europe and Canada." Winston Churchill Memorial Trust, 2017. [https://www.wcmt.org.uk/sites/default/files/report-documents/Gill T Report 2017 Final_0.pdf](https://www.wcmt.org.uk/sites/default/files/report-documents/Gill%20Report%202017%20Final_0.pdf).
 2. Kyttä, Marketta. "The Extent of Children's Independent Mobility and the Number of Actualized Affordances as Criteria for Child-Friendly Environments." *Journal of Environmental Psychology* 24, no. 2 (2004): 179-98.
 3. How to develop an NMT strategy or policy. Funding for NMT, ITDP. <http://35.180.172.57/guide/nmt-strategy-elements/funding-for-nmt/>
-

Resources

1. Suttie, Jill. "What Happens When Kids Help Design Our Cities." Greater Good. Accessed November 20, 2019. https://greatergood.berkeley.edu/article/item/what_happens_when_kids_help_design_our_cities.
2. Blincoe, Kate. "Risk Is Essential to Childhood – as Are Scrapes, Grazes, Falls and Panic | Kate Blincoe." The Guardian. Guardian News and Media, October 14, 2015. <https://www.theguardian.com/commentisfree/2015/oct/14/risk-essential-childhood-children-danger>.
3. Hoy, Selena. "Why Little Kids in Japan Are So Independent." CityLab, May 24, 2018. <https://www.citylab.com/transportation/2015/09/why-are-little-kids-in-japan-so-independent/407590/>.

References

General

Alexander, Christopher, Sara Ishikawa, and Murray Silverstein. *A Pattern Language: Towns, Buildings, Construction*. New York: Oxford University Press, 1977.

"Amsterdam Children Fighting Cars in 1972." Bicycle Dutch, September 25, 2017. <https://bicycledutch.wordpress.com/2013/12/12/amsterdam-children-fighting-cars-in-1972/>.

Armbrorst, Tobias, Daniel D'Oca, Riley Gold, and Georgeen Theodore. *The Arsenal of Exclusion & Inclusion*. New York; Barcelona: Actar, 2017.

Bernard van Leer Foundation. *Urban95: An Urban95 Starter Kit, Ideas for Action*. The Hague: Bernard van Leer Foundation, 2018.

"Bike Share Station Siting Guide." National Association of City Transportation Officials, 2016. https://nacto.org/wp-content/uploads/2016/04/NACTO-Bike-Share-Siting-Guide_FINAL.pdf

"Born Thriving, Volume 1: Framework Document." Qendra Marrëdhënie, 2019.

"Born Thriving, Volume 2: Design Guidelines." Qendra Marrëdhënie, 2019.

Bornat, Dinah. *Housing Design for Community Life: Researching How Residents Use External Spaces in New Developments*. London: ZCD Architects, 2016.

"Bridging the Gap: Your Role in Transporting Children with Disabilities to School in Developing Countries." Access Exchange International, 2017. <https://www.globalride-sf.org/TransportingChildren/GuideToSchool.pdf>.

Bruntlett, Melissa, and Chris Bruntlett. *Building the Cycling City: the Dutch Blueprint for Urban Vitality*. Washington: Island Press, 2018.

"The Case for Healthy Places: Improving Health Outcomes Through Placemaking." Project for Public Spaces, 2016. https://uploads-ssl.webflow.com/5810e16fbe876cecbdbd86e/5a626855e27c0000017efc24_Healthy-Places-PPS.pdf.

"Child Health Initiative: A New Partnership for the Global Goals, Protecting the Rights of Children to Safe and Healthy Mobility Free from Road Traffic Danger and Air Pollution." Child Health & Mobility. Accessed November 20, 2019. <https://www.childhealthinitiative.org/>.

"Cities Alive: Designing for Urban Childhoods." Arup, 2017. https://www.arup.com/-/media/arup/files/publications/c/cities_alivedesigning_for_urban_childhoods.pdf

"Compendium of Best Practices of Child Friendly Cities 2017." Bernard van Leer Foundation, 2017. <https://bernardvanleer.org/publications-reports/compendium-of-best-practices-of-child-friendly-cities-2017/>

"Convention on the Rights of the Child." United National Human Rights Office of the High Commissioner, 1989. <https://www.ohchr.org/en/professionalinterest/pages/crc.aspx>.

DePillis, Lydia. "It's Hard to Build Cities for Kids. But Do They Really Need Them?" The Washington Post. WP Company, May 3, 2019. <https://www.washingtonpost.com/news/storyline/wp/2014/08/19/its-hard-to-build-cities-for-kids-but-do-they-really-need-them/>.

"Designing for All Ages & Abilities: Contextual Guidance for High-Comfort Bicycle Facilities." National Association of City Transportation Officials, 2017. https://nacto.org/wp-content/uploads/2017/12/NACTO_Designing-for-All-Ages-Abilities.pdf.

Donoff, Gabrielle, and Rae Bridgman. "The Playful City: Constructing a Typology for Urban Design Interventions." *International Journal of Play* 6, no. 3 (February 2017): 294–307.

"Don't Give Up at the Intersection." National Association of City Transportation Officials, 2019. https://nacto.org/wp-content/uploads/2019/05/NACTO_Dont-Give-Up-at-the-Intersection.pdf.

Fahey, Anna, and Jennifer Langston. "Family-Friendly Cities Archives." Sightline Institute, July 12, 2012. <https://www.sightline.org/series/family-friendly-cities/>.

"Families WILL Choose to Live Downtown, If We Design for Kids!" Planetizen. Accessed November 19, 2019. <https://www.planetizen.com/node/58567>.

Gehl, Jan. *Cities for People*. Washington, DC: Island Press, 2010.

Gehl, Jan. *Life between Buildings: Using Public Space*. Washington, DC: Island Press, 2011.

Gill, Tim. "Building Cities Fit for Children: Case Studies of Child-Friendly Urban Planning and Design in Europe and Canada." Winston Churchill Memorial Trust, 2017. [https://www.wcmt.org.uk/sites/default/files/report-documents/Gill T Report 2017 Final_0.pdf](https://www.wcmt.org.uk/sites/default/files/report-documents/Gill%20T%20Report%202017%20Final_0.pdf).

Gill, Tim. *No Fear: Growing up in a Risk Averse Society*. London: Calouste Gulbenkian Foundation, 2012.

Gill, Tim. "Designing Cities for Outdoor Play." Encyclopedia on Early Childhood Development. Accessed November 20, 2019. <http://www.child-encyclopedia.com/outdoor-play/according-experts/designing-cities-outdoor-play>.

Groskop, Viv. "The Popsicle Test: What Makes a City Good for Children?" The Guardian. Guardian News and Media, August 21, 2015. <https://www.theguardian.com/cities/2015/aug/21/city-good-children-popsicle-test-crime-property-play>.

"Growing Up: Planning for Children in New Vertical Communities: Draft Urban Design Guidelines." City of Toronto, 2017. <https://www.toronto.ca/legdocs/mmis/2017/pg/bgrrd/backgroundfile-103920.pdf>.

"Guidelines for Regulating Shared Micromobility, Second Version." National Association of City Transportation Officials, 2019. https://nacto.org/wp-content/uploads/2019/09/NACTO_Shared_Micromobility_Guidelines_Web.pdf

Islam, Mohammed Zakiul, Robin Moore, and Nilda Cosco. "Child-Friendly, Active, Healthy Neighborhoods." *Environment and Behavior* 48, no. 5 (2014): 711–36.

Jacobs, Jane. *The Death and Life of Great American Cities*. New York: Vintage Books, 1961.

Karssenbergh, Hans. *The City at Eye Level: Lessons for Street Plinths*. Delft: Eburon, 2016.

Krishnamurthy, Sukanya, Chris Steenhuis, Daniek Reijnders, and Tamy Stav. Bernard van Leer Foundation, 2018. "Child-Friendly Urban Design: Observations on Public Space from Eindhoven (NL) and Jerusalem (IL)." <https://bernardvanleer.org/app/uploads/2018/05/Child-friendly-urban-design.pdf>.

Lange, Alexandra. *The Design of Childhood: How the Material World Shapes Independent Kids*. Bloomsbury, 2019.

Lange, Alexandra. "How Teen-Focused Design Can Help Reshape Our Cities." Curbed. Curbed, December 7, 2017. <https://www.curbed.com/2017/12/7/16746468/design-parks-skateboarding-teens>.

Lange, Alexandra. "The Summer Idyll of Free-Range Children Should Last All Year." The New Yorker. The New Yorker, August 28, 2018. <https://www.newyorker.com/culture/cultural-comment/the-summer-idyll-of-free-range-children-could-last-all-year>.

Lynch, Kevin. *Growing up in Cities Studies of the Spatial Environment of Adolescence in Cracow, Melbourne, Mexico City, Salta, Toluca, and Warszawa*. Cambridge, Mass.: MIT Press, 1977.

Lueder, Rani, and Valerie J. Berg Rice. *Ergonomics for Children: Designing Products and Places for Toddlers to Teens*. New York: Taylor & Francis, 2008.

"Managing Mobility Data." International Municipal Lawyers Association and National Association of City Transportation Officials, 2019. https://nacto.org/wp-content/uploads/2019/05/NACTO-IMLA_Managing-Mobility-Data.pdf

Murray, Christine. "What Would Cities Look like If They Were Designed by Mothers? | Christine Murray." The Guardian. Guardian News and Media, August 27, 2018. <https://www.theguardian.com/commentisfree/2018/aug/27/architects-diversity-cities-designed-mothers>.

National Association of City Transportation Officials. *Blueprint for Autonomous Urbanism, Second Edition*. New York, NY: National Association of City Transportation Officials, 2019.

National Association of City Transportation Officials. *Global Street Design Guide*. Washington, DC: Island Press, 2016.

National Association of City Transportation Officials. *Transit Street Design Guide*. Washington, DC: Island Press, 2016.

National Association of City Transportation Officials. *Urban Bikeway Design Guide, Second Edition*. Washington, DC: Island Press, 2014.

National Association of City Transportation Officials. *Urban Street Design Guide*. Washington, DC: Island Press, 2013.

National Association of City Transportation Officials. *Urban Street Stormwater Guide*. Washington, DC: Island Press, 2017.

New York City Department of City Planning. *Active Design Guidelines: Promoting Physical Activity and Health in Design*. New York, NY: NYC Department of City Planning, 2010.

New York City Department of City Planning. *Active Design: Shaping the Sidewalk Experience*. New York, NY: NYC Department of City Planning, 2013.

New York City Department of Health. *Active Design: Playbook for Early Childhood Settings*. New York, NY: NYC Department of Health, 2017.

New York City Department of Transportation. *Street Design Manual*. New York, NY: NYC Department of Transportation, 2009.

"Shaping Urbanization for Children: A Handbook on Child-Responsive Urban Planning." UNICEF, 2018. https://www.unicef.org/publications/files/UNICEF_Shaping_urbanization_for_children_handbook_2018.pdf.

Sim, David, and Jan Gehl. *Soft City: Building Density for Everyday Life*. Washington, DC: Island Press, 2019.

"Space to Grow: Ten Principles That Support Happy, Healthy Families in a Playful, Friendly City." Bernard van Leer Foundation and Gehl Institute, 2018. https://gehl.institute.org/wp-content/uploads/2018/04/GehlInstitute_SpaceToGrow_single_pages.pdf.

Speck, Jeff. *Walkable City Rules: 101 Steps to Making Better Places*. Washington, DC: Island Press/Center for Resource Economics, 2018.

"Toolkit for Measuring Urban Experiences of Young Children." Bernard van Leer Foundation and Gehl Institute, 2018. <https://bernardvanleer.org/app/uploads/2018/10/Urban95-Field-Guide.pdf>.

Urhahn. *The Active City*. Amsterdam, 2017.

Ward, Colin. *The Child in the City*. London: Bedford Square Press, 1990.

"What Do Women and Girls Want From Urban Mobility Systems?" Ola Mobility Institute, 2019. https://olawebcdn.com/ola-institute/ola_women_and_mobility.pdf.

Whyte, William H. *The Social Life of Small Urban Spaces*. Project for Public Spaces, 1980.

"Women's Safety and Security: A Public Transport Priority." International Transport Forum, 2018.

"Women and Children's Access to the City." Institute for Transportation & Development Policy, 2018. https://itdpdotorg.wpengine.com/wp-content/uploads/2018/08/Women-and-Childrens-Access-to-the-City_ENG-V1_Jun-2018.pdf.

"Want to Future-Proof Your City? Design for Its Youngest Residents." Apolitical, December 8, 2017. https://apolitical.co/solution_article/want-future-proof-city-design-youngest-residents/.

Road safety

"Accessible Shared Streets." US Department of Transportation Federal Highway Administration, 2017. https://www.fhwa.dot.gov/environment/bicycle_pedestrian/publications/accessible_shared_streets/fhwahep17096.pdf.

Billingsley, Saul. "Unfinished Journey: The Global Health Response to Children & Road Traffic." <https://www.fiafoundation.org/media/551645/unfinished-journey-report-spreads.pdf>. FIA Foundation, 2018.

Deegan, B. "Light Protection of Cycle Lanes." *International Transport Forum Discussion Papers*, 2018.

Global Status Report on Road Safety 2018. Geneva, Switzerland: World Health Organization, 2018.

Pedestrian Safety: a Road Safety Manual for Decision-Makers and Practitioners. Geneva: World Health Organization, 2013.

Poswayo, Ayikai, Simon Kalolo, Katheryn Rabonovitz, Jeffrey Witte, and Alejandro Guerrero. "School Area Road Safety Assessment and Improvements (SARSAI) Programme Reduces Road Traffic Injuries among Children in Tanzania." *Injury Prevention* 25, no. 5 (2018): 414–20. <https://doi.org/10.1136/injuryprev-2018-042786>.

"Road Safety: Basic Facts." World Health Organization. https://www.who.int/violence_injury_prevention/publications/road_traffic/1_Road_Safety_Basic_Facts.pdf?ua=1.

"Safe Routes to School Guide." National Center for Safe Routes to School, 2007. http://guide.saferoutesinfo.org/pdf/SRTS-Guide_full.pdf.

"Star Rating for Schools." iRAP. Accessed November 20, 2019. <https://www.irap.org/project/star-rating-for-schools/>.

"Streets for Life: Safe and Healthy Journeys for the Children of Latin America and the Caribbean." FIA Foundation. <https://www.fiafoundation.org/media/596965/streets-for-life-en.pdf>.

"Streets for Walking & Cycling: Designing for Safety, Accessibility, and Comfort in African Cities." <https://www.itdp.org/wp-content/uploads/2018/07/Streets-for-walking-and-cycling.pdf>. Institute for Transportation & Development Policy and UN Habitat, 2018.

Toolkit for Child Health & Mobility in Africa. Accessed November 20, 2019. <https://www.childmobility.info/>.

"Vision Zero for Youth: Making Streets Safer One School Zone at a Time." https://itdpdotorg.wpengin.com/wp-content/uploads/2018/09/Informe_ENG_web.pdf. Institute for Transportation & Development Policy and FIA Foundation, 2018.

Health

"Air Pollution and Child Health: Prescribing Clean Air." World Health Organization, 2018. https://www.who.int/ceh/publications/Advance-copy-Oct24_18150_Air-Pollution-and-Child-Health-merged-compressed.pdf?ua=1.

Chippis, B. E. "Association of Improved Air Quality With Lung Development in Children." *Pediatrics* 136, no. Supplement (January 2015).

"Effects of Air Pollution on Children's Health and Development: A Review of the Evidence." World Health Organization. Regional Office for Europe & European Centre for Environment and Health. Copenhagen: WHO Regional Office for Europe, 2005.

Evans, G.W., and K.T. Ferguson. "Built Environment and Mental Health." *Encyclopedia of Environmental Health*, 2011, 446–49.

Sharma, Ashish, and Prashant Kumar. "A Review of Factors Surrounding the Air Pollution Exposure to in-Pram Babies and Mitigation Strategies." *Environment International* 120 (2018): 262–78.

Child development

Bernard van Leer Foundation. *A Good Start for All Children: Annual Report 2018*. The Hague: Bernard van Leer Foundation, 2019.

Bernard van Leer Foundation. *Early Childhood Matters*. The Hague: Bernard van Leer Foundation, 2018.

David, Thomas, and Carol Simon. Weinstein. *Spaces for Children: the Built Environment and Child Development*. New York: Plenum, 1987.

Chawla, Louise. "Benefits of Nature Contact for Children." *Journal of Planning Literature* 30, no. 4 (2015): 433–52.

Kyttä, Marketta. "The Extent of Children's Independent Mobility and the Number of Actualized Affordances as Criteria for Child-Friendly Environments." *Journal of Environmental Psychology* 24, no. 2 (2004): 179–98.

Play

Harper, Phineas. "Phineas Harper on Playgrounds: 'Why Are Children Instructed to Play in Ways Predetermined by Adult Designers?'" Dezeen. Dezeen, March 30, 2017. <https://www.dezeen.com/2017/03/28/phineas-harper-opinion-children-playgrounds-play-predetermined-adult-designers/>.

Helleman, Gerben. "Playable Cities: What?" Urban Springtime, May 16, 2019. <https://urbanspringtime.blogspot.com/2018/07/playable-cities-what.html>.

"KaBOOM! Play Everywhere: Understanding Impact." Gehl and KaBOOM!, 2018. <https://media4.kaboom.org/app/assets/resources/000/002/836/original/Play-Everywhere-Understanding-Impact-Gehl-Evaluation.pdf>.

Krysiak, Natalia. "Where do the Children Play? Designing Child-Friendly Compact Cities." Australian Institute of Architects, 2018.

Krishnamurthy, Sukanya, Chris Steenhuis, and Daniek Reijnders. "Mix & Match: Tools to Design Urban Play." <https://bernardvanleer.org/app/uploads/2018/05/Mix-Match-Tools-to-design-urban-play.pdf>

Laboratorio para la Ciudad. *Jugar La Ciudad*. Mexico City: Laboratorio para la Ciudad, 2016.

Moore, Robin C., Susan M. Goltsman, and Daniel S. Iacofano. *Play for All Guidelines: Planning, Design and Management of Outdoor Play Settings for All Children*. Berkeley, CA: MIG Communications, 1997.

"Play Streets: A Case Study: Harvest Home Play Streets in East Harlem and the South Bronx." Transportation Alternatives, 2011. transalt.org/sites/default/files/news/reports/2011/PlayStreets_CaseStudy.pdf.

"Play Streets: Los Angeles Pilot Program Report, August 2015-2016." Kounkuey Design Initiative and Los Angeles Department of Transportation, 2016. [https://www.dropbox.com/s/Ogy8nqd0881d3av/PlayStreets_Report \[high resolution\].pdf?dl=0](https://www.dropbox.com/s/Ogy8nqd0881d3av/PlayStreets_Report%20high%20resolution.pdf?dl=0).

"Playing in Town and City Centres." Richter Spielgeräte GmbH, n.d. [https://www.richter-spielgeraete.de/playing-in-town-and-city-centres-603.html?file=tl_system/content/en/05_Documents/Downloads/Catalogs/Playing in Town and City Centres/Playing_in_Town_and_City_Centres.pdf](https://www.richter-spielgeraete.de/playing-in-town-and-city-centres-603.html?file=tl_system/content/en/05_Documents/Downloads/Catalogs/Playing%20in%20Town%20and%20City%20Centres.pdf).

"Playful Learning Playbook." Brookings Institute and Learning Landscapes. <https://www.brookings.edu/wp-content/uploads/2018/11/Playful-Learning-Playbook.pdf>.

Talarowski, Meghan. "London Study of Playgrounds: The Influence of Design on Play Behavior in London vs New York, San Francisco, and Los Angeles." Studio Ludo and RAND Corporation, 2017. <https://static1.squarespace.com/static/562e1f86e4b0b8640584b757/t/5a4cdf2f0d929722a0ed3085/1514987350174/LondonFullStudyReport.pdf>.

"Take the Checkup." Recess Lab. Accessed November 20, 2019. <https://www.recesslab.org/checkup/>.

Toprak, Cagdas, Joshua Platt, Hsin Yang Ho, and Florian Mueller. "Cart-Load-o-Fun." *CHI 13 Extended Abstracts on Human Factors in Computing Systems on - CHI EA 13*, 2013.

Voce, Adrian. *Policy for Play: Responding to Children's Forgotten Right*. Bristol: Policy Press, 2015.

Yogman, Michael, Andrew Garner, Jeffrey Hutchinson, Kathy Hirsh-Pasek, and Roberta Michnick Golinkoff. "The Power of Play: A Pediatric Role in Enhancing Development in Young Children." *Pediatrics* 142, no. 3 (2018).

Children's participation and engagement

Bishop, Kate, and Linda Corkery. *Designing Cities with Children and Young People beyond Playgrounds and Skate Parks*. New York: Routledge, 2017.

"Building Better Cities with Young Children and Families." Bernard van Leer Foundation, 2017. <https://www.880cities.org/wp-content/uploads/2017/11/BvLF-8-80-Cities-Report-Final.pdf>.

Derr, Victoria, Louise Chawla, and Mara Mintzer. *Placemaking with Children and Youth: Participatory Practices for Planning Sustainable Communities*. New York, NY: New Village Press, 2018.

Driskell, David. *Creating Better Cities with Children and Youth: A Manual for Participation*. Routledge, 2017.

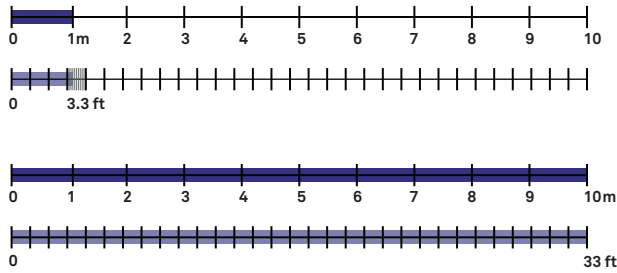
Hart, Roger A. "Stepping Back from 'The Ladder': Reflections on a Model of Participatory Work with Children." *Participation and Learning*, 2008, 19–31.

Mintzer, Mara, "How Kids Can Help Design Cities," filmed November 2017 in Denver, USA, TED video, 14:17, https://www.ted.com/talks/mara_mintzer_how_kids_can_help_design_cities.

"Module on Child Functioning: Manual for Interviewers." UNICEF, 2018. <https://data.unicef.org/resources/module-on-child-functioning-manual-for-interviewers/>.

Tang, Jennifer. "Children's Citizenship & Participation in Governance." Children's Environments Research Group, October 18, 2014. <https://cernyc.org/archives/1477>.

Appendix A | Conversion Chart



Distance conversion chart

DISTANCE

0.1 m = 0.33 ft

0.5 m = 1.65 ft

0.6 m = 2 ft

1.0 m = 3.3 ft

1.2 m = 4 ft

1.5 m = 5 ft

1.8 m = 6 ft

2.0 m = 6.6 ft

2.5 m = 8.2 ft

3.0 m = 10 ft

3.2 m = 10.5 ft

3.3 m = 10.85 ft

3.5 m = 11.48 ft

3.6 m = 11.8 ft

4.0 m = 13.12 ft

4.5 m = 14.75 ft

5.0 m = 16.4 ft

6.0 m = 19.5 ft

10 m = 33 ft

20 m = 65.6 ft

30 m = 98.4 ft

40 m = 132.21 ft

50 m = 164 ft

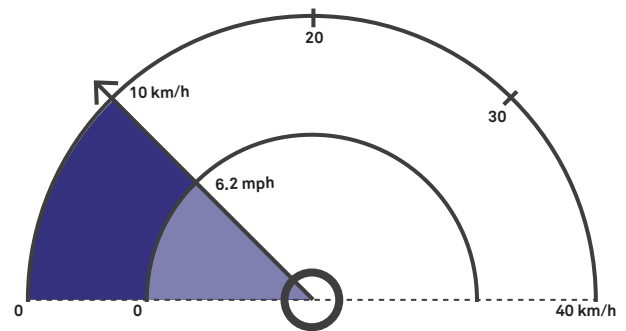
60 m = 196.85 ft

70 m = 228.65 ft

80 m = 262.5 ft

90 m = 295.3 ft

100 m = 330 ft



Speed conversion chart

SPEED

1 km/h = 0.62 mph

5 km/h = 3.1 mph

10 km/h = 6.2 mph

15 km/h = 9.3 mph

20 km/h = 12.4 mph

30 km/h = 18.6 mph

40 km/h = 24.8 mph

45 km/h = 27.9 mph

50 km/h = 31 mph

60 km/h = 37.2 mph

Appendix B | Making a Strong Case for Children

Putting children first in policies and projects that relate to street design is helped by strong political commitment. Planning and implementing streets for children today means taking a stand on a vision for the future and encouraging society to build consensus on important issues such as safety, health, education, social

equality, and the economy. To make a strong case, use data gathered during the planning process to highlight major issues children face in the local context and to communicate the benefits expected after street projects are implemented.

Arguments to build a strong case

KIDS ARE DYING; LET'S SAVE CHILDREN'S LIVES

No child deserves to die from road traffic crashes. Road traffic injury is a leading cause of death for young people: every day, 500 children die and thousands more are seriously hurt. Identify and share the number of children killed or seriously injured in local road traffic crashes.

HEALTHIER KIDS, HEALTHIER ADULTS

Investing in better streets for children means investing in their health now and in the future. Local health statistics can show how children are suffering from respiratory diseases due to air pollution from motor vehicles or from lack of physical activity. Map these where possible, or overlay with public space access, highway, and other data. Many harmful ambient conditions, including noise pollution and lack of access to nature, may be connected to mental health issues and sleeping and learning disorders.

MORE CHILDREN—AND FEWER VEHICLES—USING STREETS

Increased use of and dependence on cars is associated with air pollution and road traffic fatalities. Reducing the number of motor vehicles on streets improves air quality while making streets safer and more playable. Using transit saves space and time. Use modal shift data from transit authorities to show how children move around the city and get to school or to assess how much time they spend inside vehicles. Fewer vehicles means more kids!

LET CHILDREN PLAY

Many cities lack play opportunities, and they are often unable to meet the suggested time for play each day. To make a case for increasing opportunities for play, highlight the benefits of play for child development and the drawbacks to a lack of play.

CAREGIVERS ARE ISOLATED

Postpartum depression among women may be linked with lack of access and opportunities to use public spaces and services. Health data focused on women can reveal how making streets that encourage social interactions and give safe access to key services will improve their health and well-being.¹

ALL CHILDREN DESERVE A FAIR AND EQUAL START

Levels of poverty are usually higher among children than in every other age range. Identify the family profile of low-income populations and argue that investing in children in these areas will lead to reduced economic and social disparities.

MORE KIDS MEANS MORE BUSINESS

Making streets family-friendly results in more economically vibrant neighborhoods. Use child and caregiver counts on any street and compare to the number of shops, restaurants, and services and the revenues that these businesses generate.

ENGAGED KIDS, ENGAGED CITIZENS

Exposure to the diversity of users and activities that take place on streets can enhance children's awareness of local issues, and can also offer opportunities for social interactions with each other and with adults. These experiences can strengthen a sense of belonging and citizenship. Additionally, when children are more present and visible using streets, they are more present in the consciousness of policy makers and city officials.

KIDS NEED INDEPENDENT MOBILITY FOR PROPER DEVELOPMENT

Children are put at risk due to unsafe environments that prioritize driving, and parents are burdened by a lack of safe mobility options. To develop properly, including developing risk perception, studies show that children need an environment that facilitates their ability to be independent and take safe risks—but not an environment so unsafe that it poses a risk of injury or fatality.²

KIDS MAKE PUBLIC SPACES SAFER

The presence of children and caregivers, especially women, signals to others that a public space is safe. Unsupervised kids increase the perception of safety and trust in the community. Globally, children are allowed to run errands on their own at different ages; however, in countries that have a strong culture of walking, cycling, and taking transit, kids roam self-sufficiently at an earlier age. Use crime statistics to advocate for national policies that promote active mobility and request that local authorities set lower speed limits.³

Peatónito

Location: Mexico City, Mexico

OVERVIEW

Peatónito is a masked “luchador” (wrestler) and a superhero activist for pedestrian rights and safety, aiming to build a city for people rather than private vehicles. Peatónito promotes these goals through public displays such as pushing vehicles backward that invade pedestrian crossings, painting zebra crossings at dangerous intersections, walking on top of vehicles parking on sidewalks, helping vulnerable people cross the street, and reporting pedestrian obstacles to authorities.

Besides working out in the city, Peatónito also has a desk job: he is an expert on walkability, and works as an advisor to governments around Mexico. He participates in tactical urbanism interventions that he calls “walking urban guerrillas.”

Peatónito has worked with children around the world. In Mexico, he has helped the organization Camina redesign intersections near schools and has engaged with Peatonitos, the official play street program of Mexico City.



SNAPSHOT

Zebras Urban Educators

Location: La Paz, Bolivia

Timeline: 2001-present

OVERVIEW

Street safety can be communicated in a fun way. Cebras Educadores Urbanos (Zebras Urban Educators) is a city-funded program that aims to reduce road safety injuries and infractions committed by motorists. Participants dressed in zebra costumes remind motorists about the existence of pedestrian crossings and traffic signals, and help pedestrians safely cross the street.

Besides raising awareness and increasing safety, the program invests in the local community. Youth from low-income and troubled communities are trained and given opportunities to participate in the program in exchange for support services and a monthly stipend. By providing education and, for many, a first employment opportunity, many participants are able to find new jobs and pursue higher education. The program started with 24 participants and, currently, 225 “zebras” encourage pedestrian safety across La Paz. Since its creation in 2001, Zebras Urban Educators has engaged over 6,000 adolescents. It has been replicated in other Bolivian cities, such as Sucre and El Alto.



SNAPSHOT

Appendix C | Include Children in All Policies and Plans

Opportunities for policies and plans to require, permit, prohibit, incentivize, guide, or update current practices to prioritize kids should be identified at the local, regional, or national level. They can help to align big-picture and long-term agendas while also supporting the smaller details that impact the implementation quality

in everyday projects. These policies and plans should be revisited every few years to test their relevance and effectiveness, and should be supported by allocated budgets where appropriate. The following list provides some examples to inspire change in policies and plans.

Level	Type of policy	Ideas for what to look for, change, or add
Local	Vision plans and city masterplans	<ul style="list-style-type: none"> • Include the health and well-being of children in overall visions and create specific goals that enhance their safety in streets. • Allow and incentivize a mix of uses and higher densities, creating walkable and bikeable neighborhoods. • Mandate proximity between housing, public spaces, and services such as schools and health centers. • Create family zones and low-speed zones. • Define forms of engagement for children and caregivers in planning processes. • Align multiple sectoral plans that address street infrastructure, urban planning, transportation, open space and green areas, education, and health. • Set clear and measurable milestones to work toward long-term goals, clarify who is responsible for what action, and allocate budgets accordingly.
	Mobility plans	<ul style="list-style-type: none"> • Recognize children, young people, and caregivers as users of mobility services and spaces, and elevate their specific needs. Set up count programs disaggregated by gender, caregiver status, and more to collect specific data. • Prioritize walking, cycling, and transit over private vehicles. • Acknowledge multimodal transportation and the need to build infrastructure that allows for multiple mode choices. • Collect data, make it available across agencies, and define mechanisms to implement and monitor this database. <i>For more information, see Managing Mobility Data.</i> • Require schools to develop “travel plans” and create mechanisms to monitor them and implement upgrades needed to improve journeys to and from school. • Define programs to ensure safe routes to school and identify city agencies to implement them. • Define “school streets” as temporary or permanent street closures in front of schools and other institutional programs and require transit agencies to implement them. • Develop local parking policies: remove parking minimums and provide parking maximums for local developments, and establish demand-based pricing for on-street parking spaces. • Set speed limits on all streets to maximize safety for all road users. • Designate pedestrian-only areas or districts. • Plan for shared micromobility by providing a network of safe, protected spaces to ride, scoot, and more. • Define where shared micromobility devices should be used. Just as many cities have found that protected cycle lanes offer safe places to ride, restricting scooters and similar devices from sidewalks can minimize conflicts with pedestrians. • Allocate funding sources for projects and programs that prioritize children’s and caregivers’ mobility.
	Active mobility and non-motorized transportation (NMT) plans	<ul style="list-style-type: none"> • Prioritize walking and biking. • Set specific vision and goals for planning and implementing active mobility. • Define walking and cycling networks and priority areas for improvements. • Relate to existing or new codes and guides that regulate implementing and building infrastructure.

Level	Type of policy	Ideas for what to look for, change, or add
Local	Neighborhood plans	<ul style="list-style-type: none"> • Include the health and well-being of children in overall vision and create specific goals that enhance their safety in streets. • Incentivize a mix of uses and higher densities near transit. • Restrict on-street and off-street parking to free up street space for other users. • Mandate proximity between housing, public spaces, and services such as playgrounds, schools, health centers to create 15-minute neighborhoods. • Create mobility networks that recognize children's and caregivers' needs and encourage walking, cycling, and taking transit.
	Vision Zero, Safe Routes to School, and road safety plans	<ul style="list-style-type: none"> • Set vision and goals that prioritize children's safety and elevate children as a priority population. • Define sets of initiatives, including policies, programs, and projects that enhance children's and caregivers' safety on streets. • Define spaces and tools for engaging children and caregivers while developing and implementing plans. • Set speed limits on all streets to maximize safety for all road users. • Define campaigns that will encourage behavior change from motorists. Use local road safety data to communicate urgency and importance. • Align multiple sectoral plans that address safety. • Establish an interagency task force to oversee and hold agencies accountable.
	Sustainability plans	<ul style="list-style-type: none"> • Recognize and elevate the benefits of walking, cycling, and taking transit for climate change and other environmental issues. • Prioritize sustainable transportation infrastructure through road space allocation and investments. • Identify comprehensive local transit and cycle networks with community input, and develop a phasing plan and budget for implementation.
	School mobility plans	<ul style="list-style-type: none"> • Collect data and analyze school community travel patterns. • Define mode-shift goals to increase the share of active mobility users. • Create communication strategies to share the benefits of active travel with school communities. • Create educational initiatives to promote active travel.
	Zoning codes	<ul style="list-style-type: none"> • Restrict, mandate, allow, or incentivize certain land uses and densities, promoting proximity between residences and services and encouraging active modes of transportation. • Allow ground-floor uses on commercial or mixed-use streets to encourage natural surveillance and vibrant street environments. • Define curb cut regulations, parking minimums and maximums, building entrance frequency, and ground-floor transparency, which can directly influence pedestrian experience. • Incentivize or mandate cycle and stroller parking.

Level	Type of policy	Ideas for what to look for, change, or add
Local	Transit agency policies and codes	<ul style="list-style-type: none"> Plan for convenient and equitable transit routes and stop locations that serve children and caregivers, including all-day service. Set fair, affordable, or free fares for kids and caregivers. Review transit fare policy and eliminate practices, such as paid transfers, that make it more difficult or expensive for children and caregivers to use transit. Eliminate transit fares for children and consider free or discounted fare programs for other users based on need. Set maximum travel speeds, especially around schools and other facilities frequently used by children and caregivers. Define methods for placing frequent pedestrian crossings and traffic signals within transit networks. Provide minimum standards and guidance for accessible transit stop design and placement, as well as accessible transit vehicle design. Consider wider stop clearances and vehicle boarding doors to accommodate strollers, prams, and carts. Provide comfortable seating, shade and weather protection, and adequate lighting along transit routes. Note that in many cases, public transit might be regulated at the regional or national level.
	Street design guidelines, codes, and manuals	<ul style="list-style-type: none"> Define street geometry: define minimum sidewalk and clear path widths considering the needs of children and caregivers, provide guidance and minimum standards for pedestrian crossings, set minimum dimensions for cycle facilities, define maximum travel-lane widths, and set minimum and maximum radii for intersections. Define local materials allowed, required, or recommended for surfaces and facilities. Provide specifications as appropriate. Set local standards for spacing and levels of street lighting. Define minimum street tree and landscaping requirements. Outline possibilities and requirements for free-standing elements and furniture on streets and plazas, considering specifications such as material and placement and minimum dimensions and spacing. Allow and incentivize parklets and on-street parking spaces for stroller or cycle parking.
	Public spaces, plazas, and planting and landscaping design guides	<ul style="list-style-type: none"> Define materials suitable for the local context and for ensuring children's and caregivers' accessibility and comfort. Guide planting and furniture installation, considering the local climate, to create a child-friendly environment. Require minimum planting and seating installation. Define "pause zones" and give guidance for facilities and amenities that benefit kids and caregivers.
	Pedestrian statutes	<ul style="list-style-type: none"> Acknowledge pedestrian rights. Recognize children, youth, and caregivers as pedestrians with specific needs. Eliminate all laws that criminalize walking and cycling, such as helmet and jaywalking laws.
	Other local ordinances	<ul style="list-style-type: none"> Regulate and allocate funding for specific programs and projects, such as "open streets." Focus on early childhood development by providing access to high-quality destinations such as daycares, schools, wellness clinics, and childcare centers. Require public spaces that provide opportunities for play and interaction with nature for caregivers, infants, toddlers, and older kids.

Level	Type of policy	Ideas for what to look for, change, or add
Regional and national	Children's, family, and women's measures	<ul style="list-style-type: none"> • Secure children's and caregivers' rights to move safely and independently. • Ensure children's right to play and to participate in public projects and decision making. • Ensure children's right to access services and city spaces. • Prohibit discrimination, especially of children, young people, and women.
	Speed limits	<ul style="list-style-type: none"> • Allow cities to set speed limits to maximize safety for all road users on all roads, including state and federal roads that pass through local jurisdictions.
	Mobility and transit policies and codes	<ul style="list-style-type: none"> • Acknowledge children, young people, and caregivers as users of mobility services and spaces, and recognize their specific needs. Collect data on street and transit users disaggregated by gender, caregiver status, and more. • Prioritize walking, cycling, and transit use over private vehicles when defining policies and infrastructure requirements. • Define street typologies and set maximum speed limits. • Ensure that nationally and regionally designated roads running through urban areas are not designed using highway codes, but instead adopt urban street geometries and speeds. • Require mechanisms for engaging children and families when developing local mobility plans. • Create financial mechanisms to fund local projects that prioritize the safety of children and caregivers using streets. • Define national visions and goals to prioritize safety, accessibility, and the well-being of children and caregivers when using streets and mobility services. • Require state and municipal authorities to align local agendas. • Define low-speed zones, such as school zones, and require local governments to implement those. • Define "school streets" as temporary or permanent street closures in front of schools and other institutional programs, and require local governments to implement them.

Appendix D | Examples of Metrics

Collecting and analyzing project metrics allows practitioners to effectively measure the impact of their projects over time; assists with communicating success to the broader public; builds evidence; and supports with refining and updating local practices, policies, and

processes. Each metric should be carefully selected based on resources, available time, and project intent. Not every metric will be relevant to every project or context. *For more information, see Chapter 7.6 and Global Street Design Guide Appendix B.*

Physical and operational changes

Category	Metric
Pedestrian facilities	<ul style="list-style-type: none"> • Percentage of network with or total length of paved sidewalks • Percentage of network with or total length of universally accessible sidewalks • Percentage of network with or total length of sidewalks with least 1.8-m-wide clear path • Percentage of continuous sidewalks • Percentage of streets with street lighting • Percentage of streets with shade • Percentage of streets with trees and landscaping • Number of intersections with safe pedestrian crossings at all legs • Distance between multiple pedestrian crossings • Pedestrian crossing distance/length • Percentage of raised pedestrian crossings and crossings with pedestrian ramps • Percentage of signals with adequate pedestrian crossing phase • Increase in permeability and pedestrian routes options • Percentage of streets with pause and play spaces • Number of play and learning elements added • Number of seating elements added • Area or length of pedestrian-only areas or plazas
Cycle facilities	<ul style="list-style-type: none"> • Percentage of network with or total length of protected cycle facilities • Percentage of network with or total length of recreational cycle lanes • Percentage of network with or total length of cycle streets • Percentage of network with or total length of cycle facilities that are at least 2.4 m wide • Total length of safe, connected cycle network • Number of protected intersections for cyclists • Number of dedicated cycle signals • Number and density of cycle parking spaces • Number of cycle-repair stations, footrests and grab bars, wayfinding signs, and other amenities • Presence of cycle-share systems that cater to children and caregivers • Distance between cycle share stations • Percentage of shared bicycles with child seats • Presence of local traffic parks for learning to cycle
Transit facilities	<ul style="list-style-type: none"> • Percentage of network with or total length of dedicated transit lanes • Percentage of transit stops with accessible boarding • Percentage of transit stops in areas with active frontages, public nighttime use, and adequate lighting • Percentage of transit stops with basic amenities for comfort and convenience, such as public toilets and drinking fountains • Percentage of transit stops with schedules, real-time information, and wayfinding • Percentage of transit fleet using clean energy mode • Existence of reduced transit fares • Percentage of transit fleet with dedicated space on board for wheelchairs, strollers, and priority seating

Category	Metric
Trees and landscaping	<ul style="list-style-type: none"> • Number of trees planted • Area of green infrastructure • Area of permeable paving
Land use	<ul style="list-style-type: none"> • Percentage of daycares, schools, grocery stores, and healthcare facilities located within a 15-minute walking distance of each other • Percentage of blocks with visually active frontages, including parks, squares, and green spaces • Percentage of vacant lots transformed into public spaces
Noise and air pollution	<ul style="list-style-type: none"> • Presence of no-idling and no-honking zones • Presence of low-emission zones • Presence of vehicle-free districts or limited access zones
Speed and road safety	<ul style="list-style-type: none"> • Percentage of neighborhood areas characterized as low-speed zones • Percentage of streets with maximum speed limits of 30 km/h • Percentage of travel lanes on urban streets that are 3 m wide or less • Percentage of intersections with tightened corner radii

Shifts in use and activity

Category	Metric
Pedestrians	<ul style="list-style-type: none"> • Percentage of women, pregnant people, people with disabilities, infants, toddlers, and youth as pedestrians • Percentage of children using streets independently • Percentage of children who walk to school • Percentage of children and caregivers using street furniture • Percentage of children served by streets with trees and landscaping • Percentage of children playing on sidewalks (alone or together, structured or unstructured) • Percentage of caregivers engaged in conversations with children or other people • Percentage of people perceiving streets as clean
Cyclists	<ul style="list-style-type: none"> • Percentage of population served by cycling infrastructure • Percentage of women and children among all cyclists • Percentage of kids cycling to school • Percentage of kids who feel comfortable cycling by age 10 to 12
Transit users	<ul style="list-style-type: none"> • Quality of service (frequent and on time) • Average travel time across the city • Percentage of population served by the transit system • Percentage of caregivers who wait for more than 10 minutes at transit stops and terminals • Percentage of income spent on transit • Percentage of transit fleet using clean modes of power generation
Speed and road safety	<ul style="list-style-type: none"> • Average vehicular speeds • Percentage of all motorists that comply with speed limits • Percentage of all motorists that comply with yielding rules • Number of children that are driven to school

Resulting impacts

Category	Metric
Air quality	<ul style="list-style-type: none"> • Daily concentrations of PM_{2.5}, PM₁₀, NO₂, and other air pollutants • Percentage of kids and pregnant people frequently exposed to ambient air pollution • Percentage of kids with respiratory and chronic diseases • Percentage of low-emission vehicles
Road safety	<ul style="list-style-type: none"> • Fatality rates in traffic-related occurrences [killed or seriously injured (KSI) per 100,000 people] • Number of kids killed or seriously injured on streets • Percentage of vehicles speeding
Noise pollution	<ul style="list-style-type: none"> • Percentage of kids exposed to noise levels above the standard 55 dB • Reduced noise levels from vehicles, including trucks
Health and chronic disease	<ul style="list-style-type: none"> • Percentage of kids meeting recommended daily minimum for physical activity • Percentage of kids suffering from chronic diseases • Percentage of kids and caregivers experiencing positive social interactions
Personal safety	<ul style="list-style-type: none"> • Percentage of caregivers who feel safe on the streets • Crime rates per 100,000 people
Environmental impacts	<ul style="list-style-type: none"> • Percentage of kids and caregivers with daily exposure to nature • Biodiversity
Access to services	<ul style="list-style-type: none"> • Percentage of kids and caregivers within a 15-minute travel distance to critical services • Percentage of kids that live within a 15-minute walk to school • Percentage of kids that live within a 10-minute cycle ride to school • Percentage of kids that live within a 15-minute walk to a playground • Percentage of kids that live within a 10-minute cycle ride to a playground
Governance	<ul style="list-style-type: none"> • Percentage of women in decision-making positions in charge of urban and mobility policies • Percentage of city budgets allocated for initiatives to upgrade the built environment in support of children and families • Presence of child-advocate positions in city and regional government
Programs	<ul style="list-style-type: none"> • Number and frequency of outdoor events such as open streets, play streets, and school streets • Number of children and caregivers served by programs
Participation	<ul style="list-style-type: none"> • Number of community members, children, and caregivers participating in public meetings, hearings, and outreach • Percentage of users satisfied with pedestrian, cycling, and transit infrastructure • Percentage of users that feel safe and comfortable

Island Press Board of Directors

Pamela Murphy, Chair

Rob Griffen, Vice Chair

Managing Director

Hillbrook Capital

Deborah Wiley, Secretary and Treasurer

Chair

Wiley Foundation, Inc.

Decker Anstrom

Board of Directors

Discovery Communications

Terry Gamble Boyer

Author

Margot Ernst

Alison Greenberg

Marsha Maytum

Principal

Leddy Maytum Stacy Architects

David Miller

President

Island Press

Alison Sant

Cofounder and Partner

Studio for Urban Projects

Ron Sims

Former Deputy Secretary

US Department of Housing and Urban Development

Sandra E. Taylor

CEO

Sustainable Business International LLC

Anthony A. Williams

CEO & Executive Director

Federal City Council

Sally Yozell

Senior Fellow & Director of Environmental Security

Stimson Center

TRANSPORTATION

"For too long, cities have ignored children's needs and wishes and allowed the car to reign supreme. The climate crisis, an epidemic of inactivity, and environmental degradation all add to the case for change. *Designing Streets for Kids* is a timely, comprehensive guide to creating safe, sociable streets and neighborhoods, making cities more sustainable and livable for everyone."

—**TIM GILL**, author of *No Fear* and international expert on childhood development

"If you design a street that works for kids, you design a street that works for everyone. *Designing Streets for Kids* shows how cities can lead by design to improve the quality of life for people everywhere."

—**JANETTE SADIK-KHAN**, NACTO-GDCI Chair

"Urban design is the most important thing we can do to make streets safer for everyone. Using the design principles in *Designing Streets for Kids*, we can start today by building streets from a child's perspective."

—**ROBERTO CLAUDIO**, Mayor of Fortaleza, Brazil

"Safe streets are essential so that everyone in cities can have access to the same opportunities and the same quality of life. *Designing Streets for Kids* helps give our youngest residents and their caregivers the option to get around as safely and easily on foot, bus, or bike as anyone in a car."

—**ERION VELIAJ**, Mayor of Tirana, Albania

"Streets designed for the safety of children aren't just safer, they are the foundation of a city with less driving, less traffic, and less pollution. This guide lays the groundwork for all street users to have healthier, happier lives."

—**GONZALO DURAN BARONTI**, Mayor of Independencia, Santiago de Chile, Chile

Front cover design by Kat Gowland



National Association of
City Transportation Officials



Global
Designing
Cities
Initiative



ISLANDPRESS

Washington | Covelo
www.islandpress.org

All Island Press books are printed on
environmentally responsible materials.

ISBN 13: 978-1-64283-071-2
ISBN 10: 1-64283-071-2



90000 >

9 781642 830712

